

Fares subject to change

Cash

All	\$ 2.25
Child, 12 and under	free

DayPASS

All	4.50
-----	------

Tickets (10)

Adult/Student/Senior	20.25
----------------------	-------

Monthly Pass

Adult	60.00
Student/Senior*	45.00

SemesterPASS

Student**	125.00
-----------	--------

Health Connections

72 Salmo/Nelson via Ymir	3.50
74 Nakusp – Nelson	4.00
76 Kaslo – Nelson	4.00

- * Reduced fare with valid I.D. for persons 65 or over and students in full-time attendance to Grade 12 and post-secondary students.
- ** Available with valid I.D. to students in full-time attendance to Grade 12 and post-secondary students.

Transfers

A transfer allows one-directional travel to the next connecting route until the completion of your journey within the regional system. The transfer is not valid for a return trip. Request a transfer **each time** you board and pay your fare. Give your transfer to the next driver.

BE PART OF THE SOLUTION...

REUSE YOUR RIDER'S GUIDE.

Transit Info 1-855-993-3100
bctransit.com

3413-21262

West Kootenay Transit

RIDER'S GUIDE

Effective August 7, 2018

Updated November 2021



Regional District of
Kootenay Boundary
Regional District of
Central Kootenay
City of Nelson



Index

	Page
Regional Service Map	4
Regional Connectors	5
98 Columbia Connector	5
99 Kootenay Connector	5, 13
Regional Connectors Summary	22
Nelson and Area (map)	6
1 Uphill	7
2 Fairview	7
3 Rosemont	8
4 Nelson Airport	8
10 North Shore	9
14 Blewett	10
15 Perrier	10
Slocan and Area (map)	12
20 Slocan Valley	13
Castlegar and Area (map)	14
31 North Castlegar	15
32 Columbia	15
33 Selkirk	15
34 Kinnaird	15
36 Ootischenia	15
38 Playmor	15
Trail and Area (map)	16
41 Binns	17
42 Columbia Heights	17
43 Glenmerry/Fruitvale	18
44 Hospital/Sunningdale	17
45 Teck	17
46 Rossland	19
48 Red Mountain Ski Bus	19
Nakusp and Kaslo Paratransit	20
51 Nakusp – Hot Springs	20
52 Slocan 52 Nakusp via Silverton	20
53 Edgewood 53 Nakusp	20
57 Kaslo Local	20
58 Argenta – Kaslo	20
Health Connections	21
72 Salmo 72 Nelson via Ymir	21
74 Nakusp – Nelson	21
76 Kaslo – Nelson	21

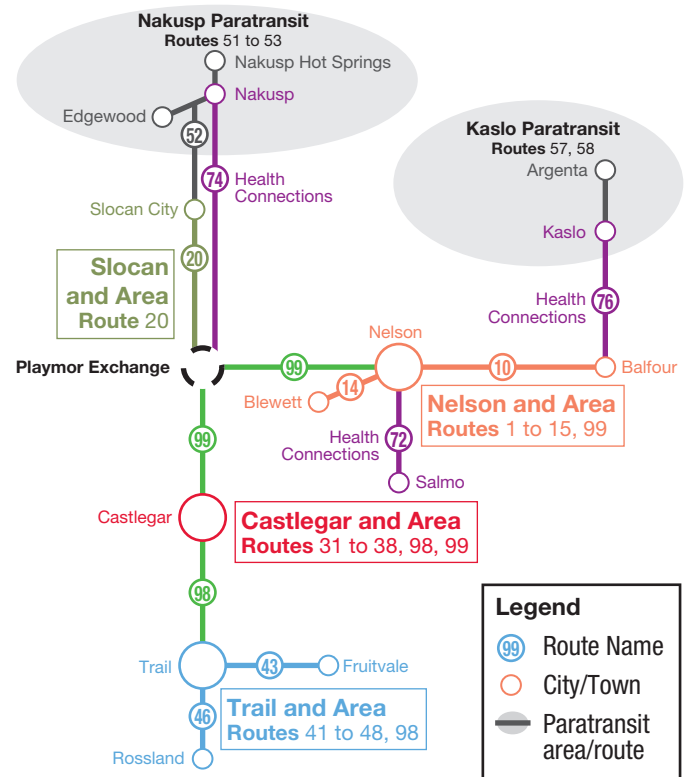
Welcome Aboard

West Kootenay Transit serves communities throughout the region, including Nelson, Trail and Castlegar and surrounding communities.

Fixed-route service is divided into four areas:

- **Nelson and Area:** Nelson, Balfour, Blewett
- **Slocan and Area:** Playmor Junction, Passmore, Winlaw, Perry Siding, and Slocan City
- **Castlegar and Area**
- **Trail and Area:** Trail, Rossland, Fruitvale
- As well as regional connector routes: 98 and 99.

Additional Health Connections and Paratransit services connect other regional destinations and smaller communities.



Transit Info 1-855-993-3100
bctransit.com

West Kootenay Transit

West Kootenay Transit offers a range of services:

Fixed-route service – scheduled service to major destinations and residential areas. Low-floor buses make it easy for everyone to get on and off the bus.

Regional Connectors – regional services connect major West Kootenay communities: the **98 Columbia Connector** operates between Trail and Castlegar and the connecting **99 Kootenay Connector** operates between Castlegar and Nelson.

Health Connections – transit service providing communities with accessible transportation options to access non-emergency medical appointments. Although medical appointments have priority, everyone is eligible to use this service if space is available. Call to book your trip.

Paratransit Services – flexible local service to smaller communities around Nakusp and Kaslo. Call to book your trip.

handyDART – door-to-door, shared service for people who are unable to take the fixed-route service.

Transfers

A transfer allows one-directional travel to the next connecting route until the completion of your journey within the regional system. The transfer is not valid for a return trip. Request a transfer **each time** you board and pay your fare. Give your transfer to the next driver.

About Your Transit System

Funding for West Kootenay Transit is cost shared between the Regional District of Central Kootenay, Regional District of Kootenay Boundary, City of Nelson and BC Transit. Funding for Health Connections service is provided by the Interior Health Authority.

Decisions on fares, routes and service levels are made by local governments based on recommendations by the West Kootenay Transit Committee (made up of local government representatives), based on public feedback and information provided by BC Transit. Buses are operated by the City of Nelson and NextGen Transit Inc.

Operating costs are met by a combination of farebox revenues and joint local and provincial funding.

Contact

Customer Information 1-855-993-3100

Lost and Found 1-855-993-3100

handyDART see page 3

Web bctransit.com

Transit Offices

Nelson and Area Suite 101 – 310 Ward Street
Nelson, BC V1L 5S4

Slocan, Trail/Castlegar and Area 8170 Old Waneta Road
Trail, BC V1R 4W9

If you have comments about service in general or suggestions for improvements, contact:
West Kootenay Transit Committee

Email wktc@rdck.bc.ca

Mailing Address West Kootenay Transit Committee
c/o Regional District
of Central Kootenay
202 Lakeside Drive
Nelson, BC V1L 6B9

Ticket and Pass Outlets

Nelson

Nelson City Hall, Nelson Public Library, Pharmasave, Selkirk College, Wings Grocery

Slocan

Slocan Village Hall, Mountain Valley Gas Station

Castlegar

Castlegar City Hall, Selkirk College - Castlegar Campus

Trail and Area

Trail City Hall, Regional District of Kootenay Boundary, Shoppers Drug Mart, Fruitvale Village Office, Montrose, Rossland City Hall

Subject to change. Watch for more vendor locations, visit bctransit.com

Face Covering Policy

For updated information about face coverings and other COVID-19 policies, please visit bctransit.com/covid19.

Holiday Service

Service is not available on Sunday and the following holidays:

- New Year's Day
- Family Day
- Good Friday
- Easter Monday
- Victoria Day
- Canada Day
- B.C. Day
- Labour Day
- Thanksgiving Day
- Remembrance Day
- Christmas Day
- Boxing Day

Subject to change. Check online at bctransit.com for special event service.

Pass Programs

Tax Exemption

You do not pay tax when you purchase your transit fare. Transit fares are exempt from federal and provincial tax.

Fare Free Transit for Children 12 and Under

Children aged 6 to 12 ride conventional and handyDART buses for free, without requiring a fare product or identification.

Children aged 5 and under will need to be accompanied by an attendant 12 years or older to ride for free. Children must board and depart at the same stop as the attendant.

Post-Secondary Students

Adult students in full-time attendance at a recognized post-secondary school can travel on a Student Monthly or four-month SemesterPASS. Simply show the bus driver your valid student photo I.D. card at the time of boarding. Student monthly and semester passes are available at Selkirk College campuses.

Selkirk College Connections

The **98 Columbia Connector** and the **99 Kootenay Connector** are scheduled to meet key class times at Selkirk College campuses in Nelson, Castlegar and Trail.

Government of BC Bus Pass Program

The BC Bus Pass Program is offered by the Ministry of Social Development and Poverty Reduction. The annual bus pass is valid for the eligible rider on any fixed-route transit service. The pass is non-transferable.

For information on criteria for eligibility, visit www.buspass.gov.bc.ca or call 1-866-866-0800.

How to Ride

Bike Racks

Most bikes can be accommodated on BC Transit buses when their wheels fit properly in the bike rack. Bike racks have space for two bikes. If you are considering travelling by bike and transit, instructions are posted on the bike racks.

Before your bus arrives, make sure that saddlebags, antennas, helmets, child carriers or any other item that could interfere with the driver's vision are removed from the bike. Electric bikes are only allowed on the bike rack when they weigh less than 25kg (55 lbs.), and the battery (lithium only) is removed from the bike and brought on board the bus with the customer.

Bike racks on community buses can **only be used during daylight hours**. Bikes block the headlights at night. Visit *Rider Info* at bctransit.com for an instructional video.

Safety

The Bus is a Safe Place

Transit drivers can contact local police, ambulance and other emergency services. Transit drivers are also trained to assist a child or adult in need. Tell the driver if you are concerned about your safety.

BC Transit's safety and security practices uphold the *British Columbia Transit Act* and the *B.C. Motor Vehicle Act*.

Face Covering Policy

For updated information about face coverings and other COVID-19 policies, please visit bctransit.com/covid19.

Be Safe and Be Seen

Sometimes it is difficult for transit drivers to see you at bus stops, especially along unlit roads. Wear light coloured clothing, wear a reflective strip, use a flashlight or use the light from your mobile phone to signal the driver that you are at the stop.

Request-a-Stop

Customers who feel that their personal safety is at risk can ask their driver to stop between regular bus stops. Ask your transit driver at least one bus stop ahead of where you wish to get off. You will be let off at a safe location closest to your request. Please contact your local transit office for details and any time restrictions.

Accessibility

Baby Strollers

- should be collapsible
- must be kept clear of the aisles
- must be positioned in an unoccupied wheelchair location with the brakes set
- must be held on to at all times.

When wheelchair positions are occupied or required by another customer or if the bus is not a low floor bus, please store your folded stroller between seats. Hold on to your child at all times.

handyDART

handyDART is a door-to-door, shared transit service for people unable to take fixed-route transit.

Customers must first register. Registration is free.

To register or for bookings, phone **1-855-993-3100**:

- Castlegar handyDART
- Trail and area handyDART
- Nelson handyDART

For handyDART fares and more information, check bctransit.com, under West Kootenay>handyDART.

Transit Tips

Here are some courtesy and safety tips to keep in mind while travelling on the bus.



Always

- ✓ plan to arrive at the bus stop a few minutes early
- ✓ have your correct fare ready before boarding
- ✓ take a seat as soon as possible after boarding
- ✓ hold on while the bus is in motion
- ✓ be a good neighbour – yelling or loud music on the bus can be distracting for the driver and other passengers
- ✓ hold on to your children, strollers, parcels, luggage and sports equipment
- ✓ keep your head, hands and arms inside of the bus
- ✓ remind your driver before you leave the bus if you have to remove your bike from the bike rack
- ✓ assist your children on and off the bus

Never

- ✗ stand in the street or sit on the curb when the bus approaches
- ✗ run after or hit the side of a moving bus
- ✗ allow your children to stand or kneel on the seat while riding the bus
- ✗ enter the street in front of or directly behind a stopped bus – make sure traffic can see you
- ✗ use offensive or abusive language on the bus
- ✗ stand or sit in any of the bus stairwells
- ✗ jump from the curb to the bus or from the bus to the curb
- ✗ bring open alcohol on the bus

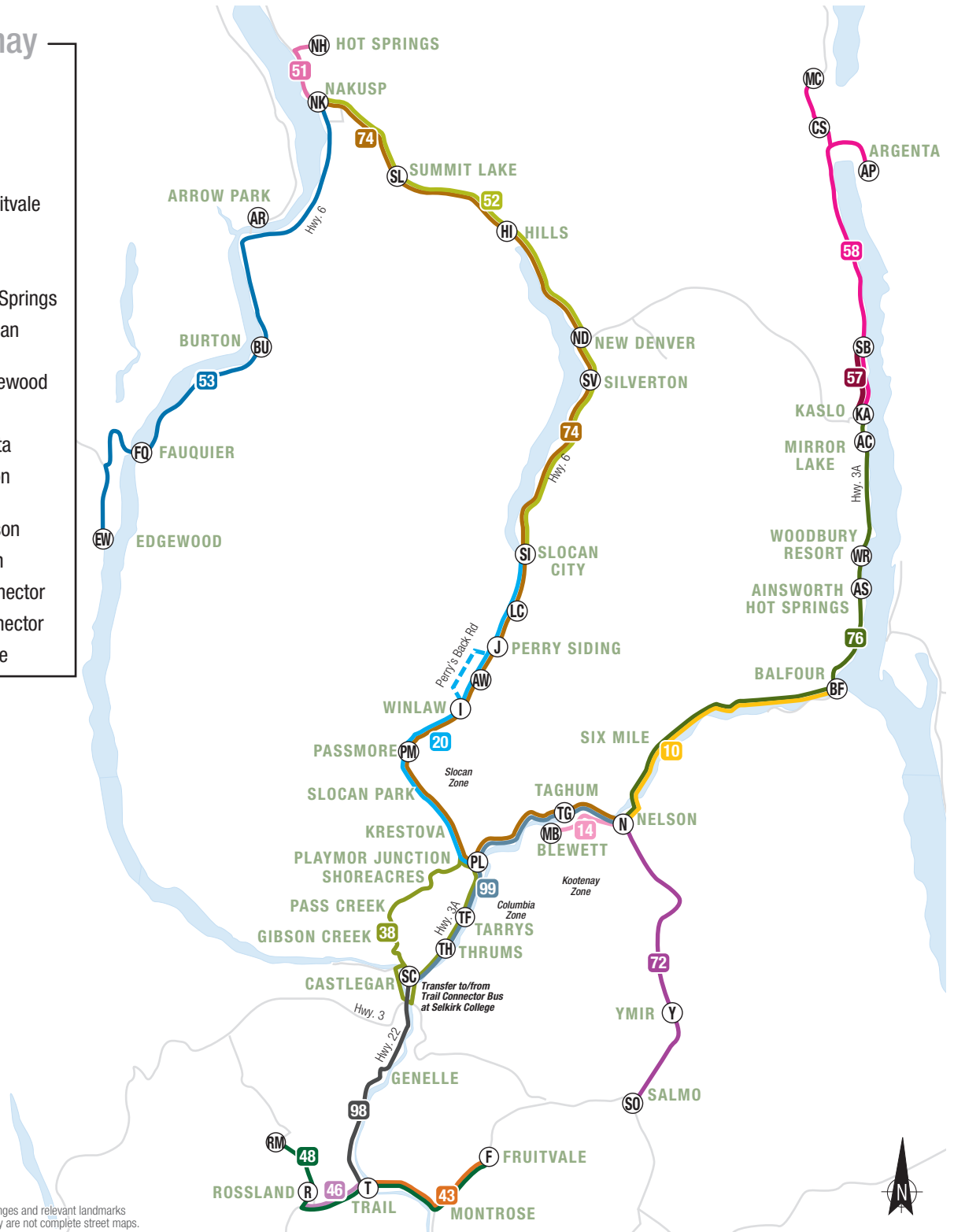


Transit Info 1-855-993-3100
bctransit.com

Regional Service Map

West Kootenay

- 10 North Shore
- 14 Blewett
- 20 Slokan Valley
- 38 Playmor
- 43 Glenmerry/Fruitvale
- 46 Rossland
- 48 Red Mountain
- 51 Nakusp – Hot Springs
- 52 Nakusp – Slokan via Silverton
- 53 Nakusp – Edgewood
- 57 Kaslo Local
- 58 Kaslo – Argenta
- 72 Salmo – Nelson via Ymir
- 74 Nakusp – Nelson
- 76 Kaslo – Nelson
- 98 Columbia Connector
- 99 Kootenay Connector
- - - - Limited Service



Transit maps show transit routes, exchanges and relevant landmarks to help riders use the transit system. They are not complete street maps.

Regional Connectors

For connecting routes see page 22.

98 Columbia Connector Trail to Castlegar

Monday to Friday

	(T)	(K)	(RV)	(G)	(BB)	(CC)
	Downtown Trail: Cedar and Spokane	KBR Hospital (Trail)	Rivervale (Hwy Only)	Genelle: Tempo Gas	Blueberry (Hwy Only)	Castlegar Community Complex
N	6:05	—	6:11	6:20	6:25	6:32
N	6:56	—	7:02	7:11	7:16	7:23
N	9:47	—	9:53	10:02	10:07	10:14
N	12:12	—	12:18	12:27	12:32	12:39
N	3:12	3:20	3:27	3:36	3:41	3:48
N	5:09	—	5:15	5:24	5:29	5:36
N F	6:32	—	6:38	6:47	6:52	6:59

Saturday

N	8:52	—	8:58	9:07	9:12	9:19
N	12:36	—	12:42	12:51	12:56	1:03
N	5:14	—	5:20	5:29	5:34	5:41

N From Castlegar Community Complex, trip continues as **33 Selkirk** to Selkirk College Castlegar Campus. Connections are available at Selkirk College to the **99 Kootenay Connector** serving Playmor and Nelson.
F Trip operates Friday only.

99 Kootenay Connector To Playmor Jct and Castlegar

Monday to Friday

	(N)	(PR)	(PI)	(TG)	(BE)	(BN)	(PL)	(TF)	(TH)	(SC)	
	Downtown Nelson: Ward and Baker	Nelson Park & Ride	Pacific Insight	Taghum	Beasley at Bain (By Request)	Bonington Mailboxes (By Request)	Playmor Junction Park & Ride	Tarry's Firehall	Thrusms	Castlegar: Selkirk College	To Route 20
B	4:45	4:49	—	4:55	—	—	5:06	—	—	—	SL
T	5:58	6:02	—	6:08	—	—	6:19	6:25	6:28	6:39	
B	6:25	6:29	—	6:35	—	—	6:46	—	—	—	
T	6:50	6:54	—	7:00	—	—	7:11	7:17	7:20	7:31	
B	7:07	7:11	—	7:17	—	—	7:28	—	—	—	SL
B	7:47	7:51	—	7:57	—	—	8:08	—	—	—	
B C	8:04	8:08	—	8:14	—	—	8:25	8:31	8:34	8:45	
B T	9:43	9:47	—	9:53	—	—	10:04	10:10	10:13	10:24	
B	10:28	10:32	—	10:38	R	R	10:58	—	—	—	SL
T	12:05	12:09	—	12:15	—	—	12:26	12:32	12:35	12:46	
T	3:13	3:17	—	3:23	—	—	3:34	3:40	3:43	3:54	
B	3:59	4:03	4:10	4:15	R	R	4:35	—	—	—	SL
B	4:19	4:23	—	4:29	—	—	4:40	4:46	4:49	5:00	
T	5:05	5:09	—	5:15	—	—	5:26	5:32	5:35	5:46	
B	5:25	5:28	—	5:32	R	R	5:52	—	—	—	SL

Saturday

B	5:23	5:27	—	5:33	—	—	5:44	—	—	—	SL
T	8:46	8:50	—	8:56	—	—	9:07	9:13	9:16	9:27	
B	10:15	10:19	—	10:25	R	R	10:45	—	—	—	SL
T	12:30	12:34	—	12:40	—	—	12:51	12:57	1:00	1:11	
B	2:59	3:03	—	3:09	R	R	3:29	—	—	—	SL
T	5:07	5:11	—	5:16	—	—	5:27	5:33	5:36	5:47	X

B **Community Bus:** bike rack use limited to daylight hours only.
C Trip operates September through April only.
R Service available by request. For more information, call 1-877-843-2877.
T Connecting service to Trail available. Transfer to the **98 Columbia Connector** at Selkirk College.
SL Trip continues to Slocan as **20 Slocan Valley**.
X Trip connects with route 20 to Slocan Valley at Playmor Junction.

98 Columbia Connector Castlegar to Trail

Monday to Friday

	(CC)	(BB)	(G)	(RV)	(T)
	Castlegar Community Complex	Blueberry (Hwy Only)	Genelle: Tempo Gas	Rivervale (Hwy Only)	Downtown Trail: Cedar and Spokane
N	6:58	7:06	7:10	7:19	7:28
N	7:49	7:57	8:01	8:10	8:19
N	10:39	10:47	10:51	11:00	11:09
N	1:04	1:12	1:16	1:26	1:35
N	4:22	4:30	4:34	4:44	4:53
N	6:05	6:13	6:17	6:26	6:35
N F	7:21	7:29	7:33	7:42	7:51

Saturday

N	9:43	9:51	9:55	10:04	10:13
N	1:27	1:35	1:39	1:49	1:58
N	6:05	6:13	6:17	6:26	6:35

N These trips originate as **33 Selkirk** at Selkirk College Castlegar. At Selkirk College, connections are available from route 99 (serving Nelson, Playmor Junction).
F Trip operates Friday only.

99 Kootenay Connector To Playmor Jct and Nelson

Monday to Friday

	(SC)	(O)	(TH)	(PL)	(BN)	(BE)	(TG)	(PI)	(PR)	(N)
	Castlegar: Selkirk College	Ootischena Park & Ride	Thrusms	Playmor Junction Park & Ride	Bonington Mailboxes (By Request)	Beasley at Bain	Taghum	Pacific Insight	Nelson Park & Ride	Downtown Nelson: Ward and Baker
B	—	—	—	6:50	R	7:01	7:06	—	7:12	7:17
B SL	—	—	—	6:59	—	—	7:10	7:13	7:16	7:21
T K	6:48	6:52	6:59	7:09	—	—	7:20	—	7:26	7:31
T	7:39	7:43	7:50	8:00	—	—	8:11	—	8:17	8:22
B	—	—	—	8:12	R	8:23	8:28	—	8:34	8:39
B C	8:53	8:57	9:04	9:14	—	—	9:25	—	9:31	9:36
B SL	—	—	—	9:21	R	R	9:37	—	9:43	9:48
B T	10:34	10:38	10:45	10:55	—	—	11:06	11:09	11:12	11:17
B SL	—	—	—	12:51	R	R	1:07	—	1:13	1:18
T	12:56	1:00	1:07	1:17	—	—	1:28	—	1:34	1:39
T	4:07	4:11	4:18	4:28	—	—	4:39	4:42	4:46	4:52
B	5:07	5:11	5:18	5:28	—	—	5:39	—	5:45	5:50
T	5:56	6:00	6:07	6:17	—	—	6:28	—	6:34	6:39
B SL	—	—	—	6:30	—	—	6:41	—	6:47	6:52
B SL	—	—	—	7:47	—	—	7:58	—	8:04	8:09

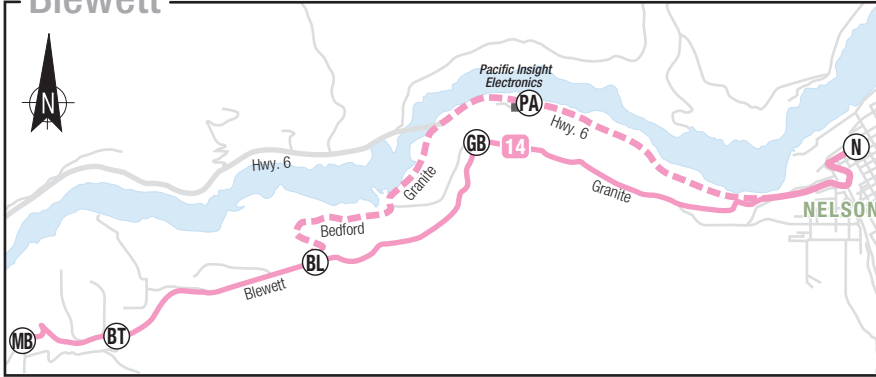
Saturday

B SL	—	—	—	7:38	R	7:49	7:54	—	8:00	8:05
T	9:36	9:40	9:47	9:57	—	—	10:08	—	10:14	10:19
B SL	—	—	—	12:45	R	R	1:01	—	1:07	1:12
T	1:20	1:24	1:31	1:41	—	—	1:52	—	1:58	2:03
T	5:59	6:03	6:10	6:20	—	—	6:31	—	6:37	6:42
B SL	—	—	—	7:28	R	R	7:44	—	7:50	7:55

B **Community Bus:** bike rack use limited to daylight hours only.
C Trip operates September through April only.
R Service available by request. For more information, call 1-877-843-2877.
T Connecting service from Trail available. Transfer from the **98 Columbia Connector** at Selkirk College.
SL Trip originates in Slocan as **20 Slocan Valley**.
K Trip continues as **3 Rosemont** to Selkirk College (Silver King Campus).

Nelson and Area

Blewett



Transit maps show transit routes, exchanges and relevant landmarks to help riders use the transit system. They are not complete street maps.

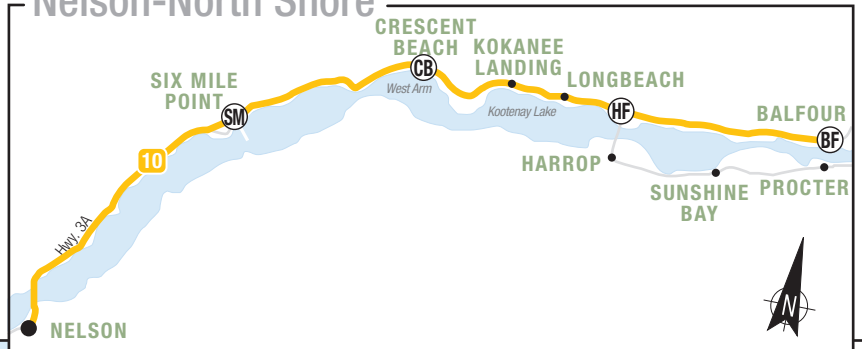
Kootenay-Nelson and Area

- 1 Uphill
- 2 Fairview
- 3 Rosemont
- 4 Nelson Airport
- 10 North Shore
- 14 Blewett
- 15 Perrier
- 99 Kootenay Connector
- - - Limited Service

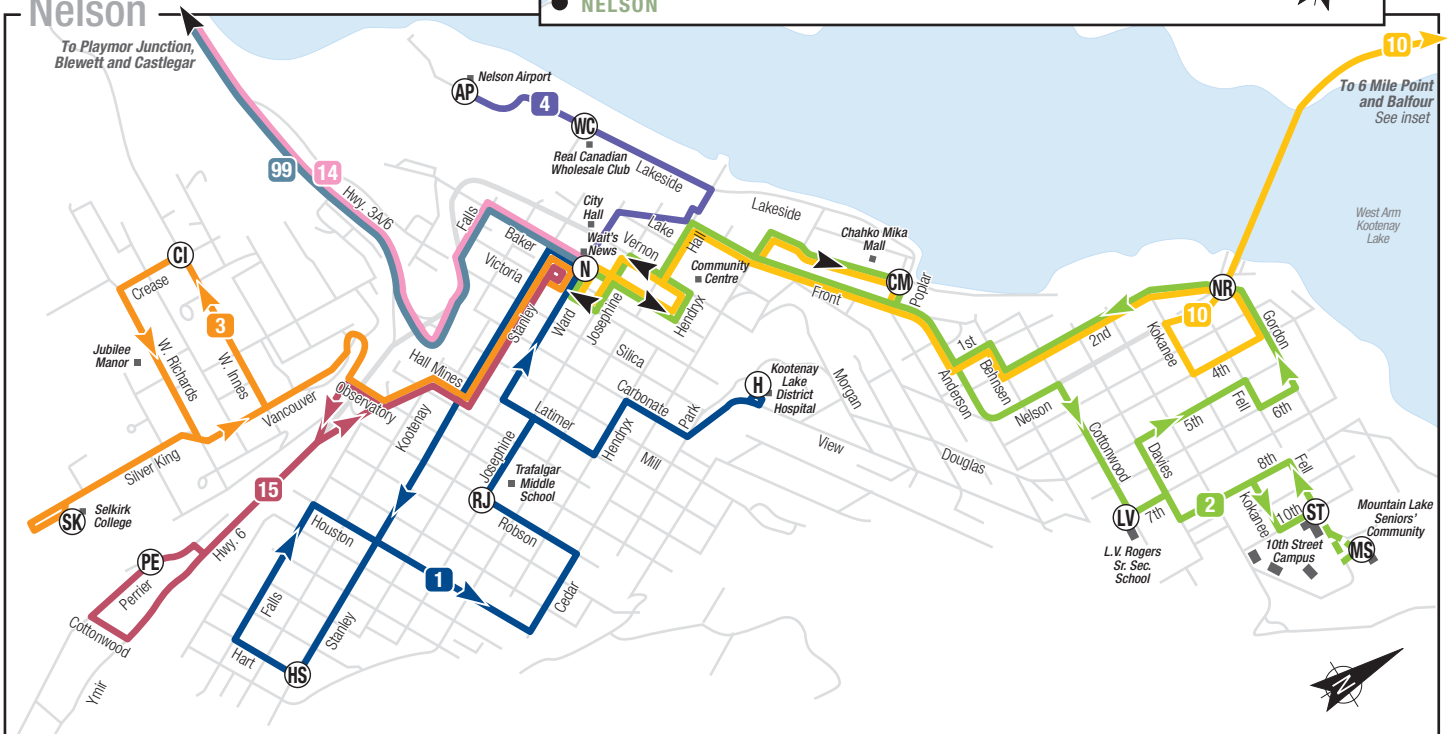
Nelson/Castlegar



Nelson-North Shore



Nelson



Nelson and Area

1 Uphill

Monday to Friday

	(N)	(HS)	(RJ)	(H)	(LV)	(N)
	Downtown Nelson: Ward and Baker	Stanley and Hart	Robson and Josephine	Kootenay Lake Hospital	LV Rogers Senior Secondary	Downtown Nelson: Ward and Baker
	—	6:36	6:42	—	—	6:45
S B	7:24	—	—	7:29	7:34	7:44
	7:46	7:51	7:57	—	—	8:00
	—	8:04	8:10	8:15	—	8:21
	8:35	8:40	8:46	8:50	—	8:55
B	8:50	—	—	8:55	—	9:00
B	9:30	9:35	9:41	9:45	—	9:50
B	10:05	10:10	10:16	10:20	—	10:25
B	10:26	10:31	10:37	10:41	—	10:46
	11:25	—	—	11:30	—	11:35
	11:37	11:42	11:48	11:52	—	11:57
C	12:40	12:56	1:02	1:06	—	1:11
B	1:18	—	—	1:23	—	1:28
	1:41	1:46	1:52	1:56	—	2:01
	3:00	—	—	3:05	—	3:10
	3:02	3:07	3:13	—	—	3:16
	3:20	3:25	3:31	—	—	3:34
	3:42	3:47	3:53	3:57	—	4:02
B	5:05	5:10	5:16	5:20	—	5:25
	5:46	5:51	5:57	6:01	—	6:06
	6:41	6:46	6:52	6:56	—	7:01
C	7:17	7:33	7:39	7:43	—	7:48
C	8:34	8:50	8:56	9:00	—	9:05
C	9:46	10:02	10:08	10:12	—	10:17
C F	10:47	11:03	11:09	11:13	—	11:18

Saturday

C	8:17	8:33	8:39	—	—	8:42
C	8:47	9:03	9:09	9:13	—	9:18
	9:54	9:59	10:05	10:09	—	10:14
C	10:25	10:41	10:47	10:51	—	10:56
C	11:15	11:31	11:37	11:41	—	11:46
C	12:35	12:51	12:57	1:01	—	1:06
C	1:50	2:06	2:12	2:16	—	2:21
C	3:05	3:21	3:27	3:31	—	3:36
C	3:40	3:56	4:02	4:06	—	4:11
	5:05	5:10	5:16	5:20	—	5:25
C	6:44	7:00	7:06	7:10	—	7:15

- B Community Bus:** bike rack use limited to daylight hours only. No standees allowed.
- C Combined routing:** departs Ward and Baker as a **3 Rosemont**, and continues as a **1 Uphill** at Stanley and Hart.
- S** From Kootenay Lake Hospital, trip continues to LV Rogers Secondary.
- F** Trip operates Friday only.

2 Fairview

Monday to Friday

	(N)	(CM)	(LV)	(ST)	(MS)	(NR)	(CM)	(LV)	(N)	
	Downtown Nelson: Ward and Baker	Chahko Mika Mall	LV Rogers Senior Sec.	Selkirk College: 10th Street Campus	Mountain Lake Seniors Community	2nd Street and Gordon	Chahko Mika Mall	Trafalgar Middle School	LV Rogers Senior Sec.	Downtown Nelson: Ward and Baker
	6:23	—	6:31	6:34	—	6:40	—	—	—	6:48
B	6:47	—	6:55	6:58	—	7:04	7:11	—	—	7:17
B	7:21	7:27	—	—	—	—	—	—	—	—
T	—	—	—	—	—	—	7:37	—	—	7:43
L	8:02	—	8:10	8:13	—	8:19	—	8:28	—	8:33
L	8:20	—	8:29	—	—	—	—	—	—	—
	8:26	—	8:36	8:39	—	8:45	8:52	—	—	8:58
	9:00	9:06	9:11	9:14	—	9:20	9:27	—	—	9:33
	9:27	9:33	9:38	9:41	—	9:47	9:54	—	—	10:00
	10:30	10:36	10:41	10:44	10:45	10:52	10:59	—	—	11:05
	11:02	11:08	11:13	11:16	—	11:22	11:29	—	—	11:35
	12:00	12:06	12:11	12:14	12:15	12:22	12:29	—	—	12:35
	12:57	1:03	1:08	1:11	—	1:17	1:24	—	—	1:30
	2:01	2:07	2:12	2:15	2:16	2:23	2:30	—	—	2:36
	2:25	2:31	2:36	2:39	—	2:45	2:52	—	—	2:58
S	—	—	—	—	—	—	—	—	—	3:22
S R	3:16	Reverse Routing	3:29	—	—	3:57	4:04	—	—	4:10
	3:37	3:43	3:48	3:51	—	4:29	4:36	—	—	4:42
	4:07	4:13	4:18	4:21	4:22	4:58	5:05	—	—	5:11
	4:38	4:44	4:49	4:52	—	5:28	5:35	—	—	5:41
	5:08	5:14	5:19	5:22	—	6:05	6:12	—	—	6:18
	5:45	5:51	5:56	5:59	—	7:25	7:32	—	—	7:38
	7:05	7:11	7:16	7:19	—	8:15	8:22	—	—	8:28
	7:55	8:01	8:06	8:09	—	9:28	9:35	—	—	9:41
F	10:20	—	10:28	10:31	—	10:37	—	—	—	10:45

Saturday

B	8:07	8:13	8:18	8:21	—	8:27	8:34	—	—	8:40
	9:21	9:27	9:32	9:35	—	9:41	9:48	—	—	9:54
	10:35	10:41	10:46	10:49	10:50	10:57	11:04	—	—	11:10
	11:50	11:56	12:01	12:04	—	12:10	12:17	—	—	12:23
	1:10	1:16	1:21	1:24	1:25	1:32	1:39	—	—	1:45
	2:24	2:30	2:35	2:38	—	2:44	2:51	—	—	2:57
	4:24	4:30	4:35	4:38	4:39	4:46	4:53	—	—	4:59
	5:28	5:34	5:39	5:42	—	5:48	5:55	—	—	6:01
	6:06	6:12	6:17	6:20	—	6:26	6:33	—	—	6:39
	7:19	7:25	7:30	7:33	—	7:39	7:46	—	—	7:52

- B Community Bus:** bike rack use limited to daylight hours only. No standees allowed.
- T** Trip routes via Trafalgar Middle School when school is in session.
- L** Trip routes directly to LV Rogers Secondary.
- S** Trip routes directly from LV Rogers Secondary to downtown via Douglas, Morgan, Gyro Park, Silica and Ward.
- R Reverse Routing:** From Ward and Baker via Front, Anderson, 1st, Behnsen, 2nd, Gordon, 6th, Fell, 5th, Davies, 8th, Kokanee, 10th Street Campus, Fell, 8th, Davies, 7th to LV Rogers Sr. Sec. School.
- F** Trip operates Friday only.



Transit Info 1-855-993-3100
bctransit.com

Nelson and Area

3 Rosemont

Monday to Friday

	(N) Downtown Nelson: Ward and Baker	(CI) Crease and W. Innes	(SK) Selkirk College: Silver King Campus	(HS) Stanley and Hart	(N) Downtown Nelson: Ward and Baker
C	—	6:27	6:30	C 6:36	6:45
	7:22	7:29	7:32	—	7:42
	7:36	—	7:46	—	—
C	—	7:55	7:58	C 8:04	8:21
S	8:00	8:07	8:10	—	8:20
	8:37	8:44	8:47	—	8:57
	9:00	9:07	9:10	—	9:20
	9:38	9:45	9:48	—	9:58
	10:05	10:12	10:15	—	10:25
	10:39	10:46	10:49	—	10:59
	11:39	11:46	11:49	—	11:59
C	12:40	12:47	12:50	C 12:56	1:11
	1:35	1:42	1:45	—	1:55
	2:39	2:46	2:49	—	2:59
	3:33	3:40	3:43	—	3:53
	4:15	4:22	4:25	—	4:35
	4:45	4:52	4:55	—	5:05
	5:16	5:23	5:26	—	5:36
	6:08	6:15	6:18	—	6:28
C	7:17	7:24	7:27	C 7:33	7:48
C	8:34	8:41	8:44	C 8:50	9:05
C	9:46	9:53	9:56	C 10:02	10:17
CF	10:47	10:54	10:57	C 11:03	11:18

Saturday

C	8:17	8:24	8:27	C 8:33	8:42
C	8:47	8:54	8:57	C 9:03	9:18
C	10:25	10:32	10:35	C 10:41	10:56
C	11:15	11:22	11:25	C 11:31	11:46
C	12:35	12:42	12:45	C 12:51	1:06
C	1:50	1:57	2:00	C 2:06	2:21
C	3:05	3:12	3:15	C 3:21	3:36
C	3:40	3:47	3:50	C 3:56	4:11
C	6:44	6:51	6:54	C 7:00	7:15

- C** **Combined routing:** departs Ward and Baker as a **3 Rosemont**, and continues as a **1 Uphill** at Stanley and Hart.
- S** When school is in session, bus continues as **2 Fairview** directly to LV Rogers Secondary.
- F** Trip operates Friday only.

4 Nelson Airport

Monday to Friday

(N) Downtown Nelson: Ward and Baker	(WC) Real Canadian Wholesale Club	(AP) Ar Nelson Airport	(AP) Lv Nelson Airport	(WC) Real Canadian Wholesale Club	(N) Downtown Nelson: Ward and Baker
11:05	11:13	11:14	12:48	12:49	12:57
1:11	1:19	1:20	2:16	2:17	2:25
2:36	2:44	2:45	3:11	3:12	3:20
Saturday					
2:03	2:11	2:12	3:13	3:14	3:22



Transit Info 1-855-993-3100

bctransit.com



RIDE WITH BCTRANSIT.COM

Nelson and Area

10 North Shore To Balfour

Monday to Friday

	(N) Downtown Nelson: Ward and Baker	(CM) Chahko Mika Mall	(NR) 2nd Street and Gordon	(SM) 6 Mile MH Park	(CB) Crescent Beach	(HF) Harrop Ferry	(BF) Balfour Ferry
H	6:21	—	—	—	—	—	6:56
BH	7:15	—	—	—	—	—	7:50
	8:41	8:47	8:52	9:09	9:16	9:24	9:36
B	12:01	12:07	12:12	12:29	12:36	12:44	12:56
B	1:42	1:48	1:53	2:10	2:17	2:25	2:37
	4:04	4:10	4:15	4:32	—	—	—
E	5:04	5:10	—	5:30	5:37	5:45	5:57
B	6:43	6:49	6:54	7:10	7:17	7:25	7:37
B	8:36	8:42	8:47	9:03	9:10	9:18	9:30

Saturday

H	7:10	—	—	—	—	—	7:45
	10:21	10:27	10:32	10:49	10:56	11:04	11:16
	3:22	3:28	3:33	3:50	3:57	4:05	4:17
	6:46	6:52	6:57	7:13	7:20	7:28	7:40

- B** **Community Bus:** bike rack use limited to daylight hours only. No standees allowed.
- H** Trip routes direct to or from Balfour with stops on Hwy 3A only.
- E** Trip routes directly to North Shore after leaving Chahko Mika Mall.

10 North Shore To Downtown Nelson

Monday to Friday

	(BF) Balfour Ferry	(HF) Harrop Ferry	(CB) Crescent Beach	(SM) 6 Mile MH Park	(NR) 2nd Street and Gordon	(CM) Chahko Mika Mall	(N) Downtown Nelson: Ward and Baker
	6:58	7:08	7:15	7:22	7:37	—	7:45
B	7:55	8:05	8:12	8:19	8:34	8:41	8:47
	9:45	9:55	10:02	10:09	10:24	10:31	10:37
B	1:05	1:15	1:22	1:29	1:44	1:51	1:57
B	2:45	2:55	3:02	3:09	3:24	3:31	3:37
	—	—	—	4:32	4:47	4:54	5:00
	6:06	6:16	6:23	6:30	6:45	6:52	6:58
B	7:45	7:55	8:02	8:09	8:23	M	8:31
BH	9:35	—	—	—	—	—	10:10

Saturday

	7:49	7:59	8:06	8:13	8:28	8:35	8:41
	11:25	11:35	11:42	11:49	12:04	12:11	12:17
H	4:25	—	—	—	—	—	5:00
	7:45	7:55	8:02	8:09	8:23	8:30	8:36

- B** **Community Bus:** bike rack use limited to daylight hours only. No standees allowed.
- H** Trip routes direct to or from Balfour with stops on Hwy 3A only.
- M** Trip routes via Chahko Mika Mall on request.

Face Covering Policy

For updated information about face coverings and other COVID-19 policies, please visit bctransit.com/covid19.

Safety Tips

- Customers may board only at designated bus stops. Please do not put your safety at risk trying to board a bus that is in mid-traffic. While in traffic, your transit driver cannot safely let you on or off the bus.
- If you have difficulty boarding, please tell your transit driver that you need time to get to the first available seat.
- Always use handrails and stanchions.



Nelson and Area

14 Blewett

Monday to Friday

	(N)	(GB)	(PA)	(BL)	(BT)	(MB)	(BT)	(BL)	(GB)	(N)
	Downtown Nelson: Ward and Baker	Granite and Blewett	Pacific Insight	Blewett and Bedford	Blewett and Forty 9 Creek Rd (East)	Marrallo and Blewett	Blewett and Forty 9 Creek Rd (East)	Blewett and Bedford	Granite and Blewett	Downtown Nelson: Ward and Baker
B	7:45	—	7:55	8:07	8:12	8:15	8:18	8:24	8:32	8:46
B	10:49	11:01	—	11:07	11:12	11:15	11:18	11:24	11:32	11:46
B	3:59	4:11	—	4:17	4:22	4:25	4:28	4:34	4:42	4:56
B	5:35	5:47	—	5:53	5:58	6:01	6:04	6:10	6:18	6:32

B Community Bus: bike rack use limited to daylight hours only. No standees allowed.

I For additional service to Pacific Insight, see **99 Kootenay Connector**.

15 Perrier

Monday and Wednesday

	(N)	(PE)	(N)
	Downtown Nelson: Ward and Baker	Perrier Road	Downtown Nelson: Ward and Baker
B	8:44	8:50	8:58
B	2:06	2:12	2:20
B	5:15	5:21	5:29

B Community Bus: bike rack use limited to daylight hours only. No standees allowed.

72 Salmo

72 Nelson via Ymir

To Salmo

To Nelson

Tuesday, Thursday and Friday

	(CM)	(N)	(PE)	(SO)	(SO)	(PE)	(N)	(CM)			
	Chahko Mika Mall	Nelson: Ward and Baker	Perrier Road	Ymir Firehall	Salmo	Salmo	Ymir Firehall	Perrier Road	Nelson: Ward and Baker	Chahko Mika Mall	
B	7:15	7:19	—	—	7:50	B	8:05	8:15	8:38	R	8:50
B	12:39	12:43	12:50	1:12	1:24	B	1:39	1:49	2:12	R	2:24
B	5:10	5:14	5:21	5:43	5:55	B	6:10	—	—	R	6:45

B Community Bus: bike rack use limited to daylight hours only. No standees allowed. Trip operates Tuesday, Thursday and Friday only.

R Request stop. Passengers on board can ask the driver to be dropped off at this location.

Perrier Road Service

Weekday service on Perrier Road provided by the **15 Perrier** and **72 Salmo/Nelson**. See above.

Meet
new
people.



RIDE WITH BCTRANSIT.COM

Get your Monthly Pass and Save!

Travel throughout the Regional System

- Save money on bus travel, gas and parking.
- Convenient, reliable and secure.
- A green initiative that reduces traffic congestion and air pollution.



Monthly Pass

If you are a frequent bus rider, you can save money when you use monthly passes. Available at Ticket and Pass Outlets for adults, students to Grade 12 and post-secondary students and seniors.

SemesterPASS

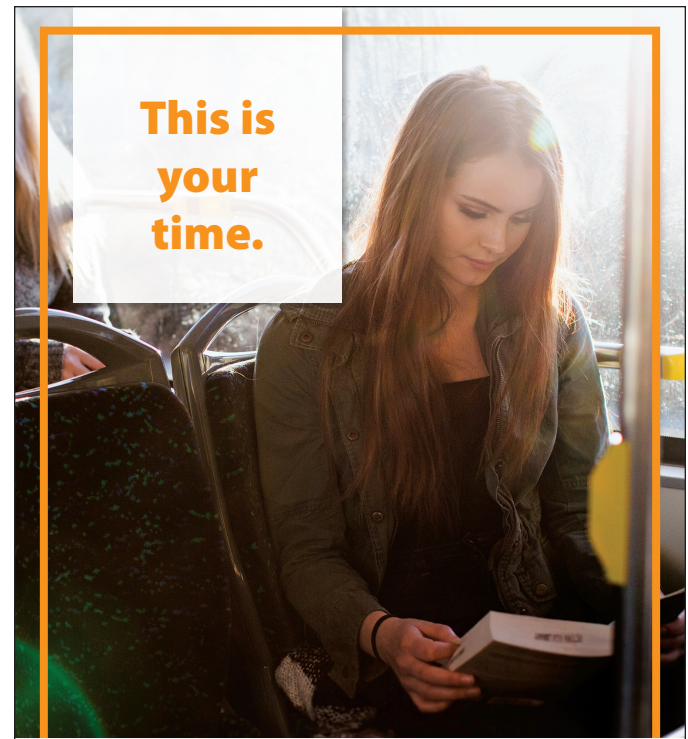
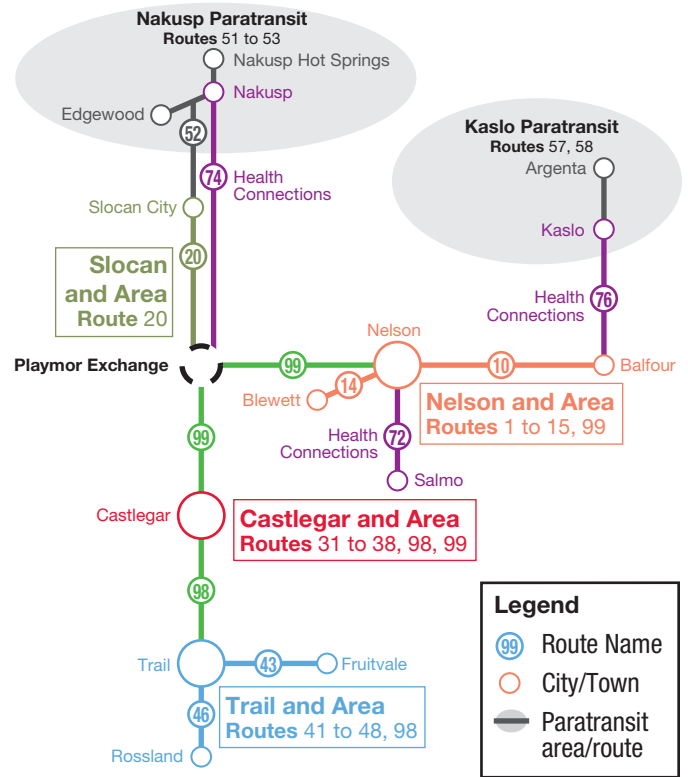
Great deal for students to Grade 12 and post-secondary students! Save \$55 when you buy a four-month semester pass.

Tickets

Occasional bus riders can save when you use tickets. And it's convenient!

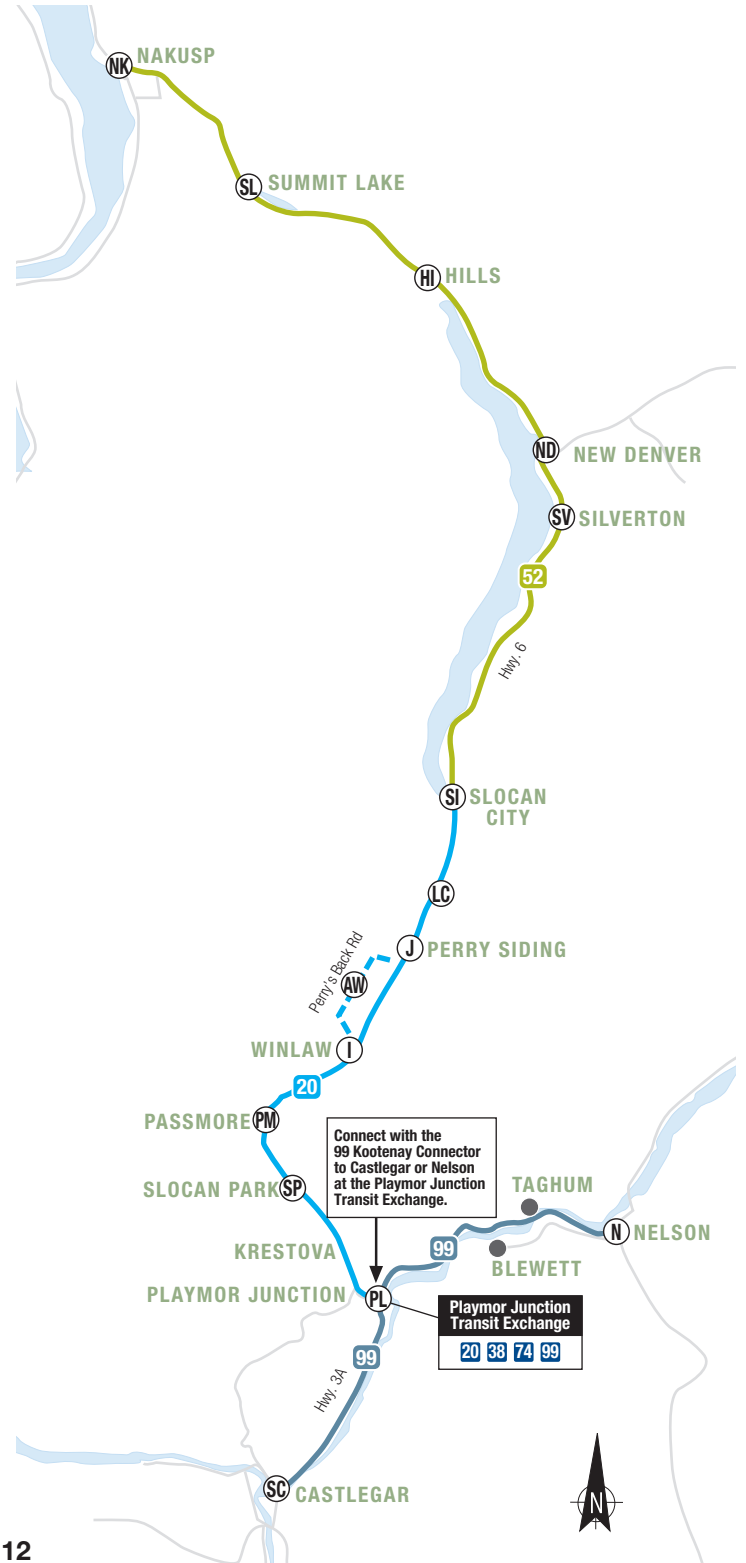
See page 1 for Ticket and Pass Outlets.

Regional District of
Kootenay Boundary
Regional District of
Central Kootenay
City of Nelson



RIDE WITH BCTRANSIT.COM

Slocan and Area



Slocan Valley

- **20** — Slocan Valley
- **52** — Nakusp – Slocan via Silverton
- - - Limited Service

Transit maps show transit routes, exchanges and relevant landmarks to help riders use the transit system. They are not complete street maps.

Nakusp Paratransit

52 Nakusp – Slocan via Silverton

	To Slocan						To Nakusp					
	NK	SL	HI	ND	SV	SI	SI	SV	ND	HI	SL	NK
	Nakusp	Summit Lake	Hills	New Denver	Silverton	Slocan and Giffin	Slocan and Giffin	Silverton	New Denver	Hills	Summit Lake	Nakusp
A	7:10	7:20	7:30	7:50	7:55	8:20	8:35	9:00	9:05	9:25	9:35	9:45
A	4:20	4:30	4:40	5:00	5:05	5:30	5:41	6:06	6:11	6:31	6:41	6:51
A	Community Bus: bike rack use limited to daylight hours only. No standees allowed.											

Slocan and Area

20 Slocan Valley To Slocan City

Monday to Friday

	(N)	(PL)	(SP)	(PM)	(I)	(AW)	(J)	(LC)	(SI)
	Downtown Nelson: Ward and Baer	Playmor Junction Park & Ride	Slocan Park: Slocan Valley Co-Op	Passmore	Winlaw	Perry's Bac and Applegate	Perry Siding Threads Guild	Hwy 6 and Lemon Cree Rd	Slocan City: Harold and Giffin
K	4:45	5:06	5:16	5:20	5:30	—	5:37	5:42	5:55
K	7:07	7:28	7:38	7:42	7:52	—	7:59	8:04	8:17
K	10:28	10:58	11:08	11:12	11:22	—	11:29	11:34	11:47
K	3:59	4:35	4:45	4:49	4:59	5:08	5:13	5:18	5:31
K	5:25	5:52	6:02	6:06	6:16	6:25	6:30	6:35	6:48

Saturday

K	5:23	5:45	5:55	5:59	6:09	—	6:16	6:21	6:34
K	10:15	10:45	10:55	10:59	11:09	11:18	11:23	11:28	11:41
K	2:59	3:29	3:39	3:43	3:53	4:02	4:07	4:12	4:25
T	5:07	5:32	5:42	5:46	5:56	6:05	6:10	6:15	6:28

K Trip leaves Nelson as **99 Kootenay Connector**, no transfer required. In Nelson, board route 99. Trip continues from Playmor as a route 20 to Slocan City.

T Board the 5:07pm route 99 Kootenay Connector departing Ward and Baker in Nelson, AND **transfer** at Playmor Junction.

20 Slocan Valley To Playmor Junction

Monday to Friday

	(SI)	(LC)	(J)	(AW)	(I)	(PM)	(SP)	(PL)	(N)
	Slocan City: Harold and Giffin	Hwy 6 and Lemon Cree Rd	Perry Siding Threads Guild	Perry's Bac and Applegate	Winlaw	Passmore	Slocan Park: Slocan Valley Co-Op	Playmor Junction Park & Ride	Downtown Nelson: Ward and Baker
N	6:05	6:15	6:20	6:25	6:33	6:45	6:49	6:59	7:21
N	8:27	8:37	8:42	8:47	8:55	9:07	9:11	9:21	9:48
N	11:57	12:07	12:12	12:17	12:25	12:37	12:41	12:51	1:18
N	5:41	5:51	5:56	—	6:04	6:16	6:20	6:30	6:52
N	6:58	7:08	7:13	—	7:21	7:33	7:37	7:47	8:09

Saturday

N	6:44	6:54	6:59	7:04	7:12	7:24	7:28	7:38	8:05
N	11:51	12:01	12:06	12:11	12:19	12:31	12:35	12:45	1:12
T	4:35	4:45	4:50	—	4:58	5:10	5:14	5:24	6:42
N	6:39	6:49	6:54	—	7:02	7:14	7:18	7:28	7:55

N Trip continues to Nelson as **99 Kootenay Connector** at Playmor Junction, no transfer required.

T **Transfer** at Playmor Junction to continue to Nelson.

99 Kootenay Connector To Playmor Jct and Castlegar

Monday to Friday

	(N)	(PR)	(PI)	(TG)	(BE)	(BN)	(PL)	(TF)	(TH)	(SC)	
	Downtown Nelson: Ward and Baker	Nelson Park & Ride	Pacific Insight	Taghum	Beasley at Bain (By Request)	Bonnington Mailboxes (By Request)	Playmor Junction Park & Ride	Tarry's Firehall	Thrusms	Castlegar: Selkirk College	To Route 20
B	4:45	4:49	—	4:55	—	—	5:06	—	—	—	SL
T	5:58	6:02	—	6:08	—	—	6:19	6:25	6:28	6:39	—
B	6:25	6:29	—	6:35	—	—	6:46	—	—	—	—
T	6:50	6:54	—	7:00	—	—	7:11	7:17	7:20	7:31	—
B	7:07	7:11	—	7:17	—	—	7:28	—	—	—	SL
B	7:47	7:51	—	7:57	—	—	8:08	—	—	—	—
B C	8:04	8:08	—	8:14	—	—	8:25	8:31	8:34	8:45	—
B T	9:43	9:47	—	9:53	—	—	10:04	10:10	10:13	10:24	—
B	10:28	10:32	—	10:38	R	R	10:58	—	—	—	SL
T	12:05	12:09	—	12:15	—	—	12:26	12:32	12:35	12:46	—
T	3:13	3:17	—	3:23	—	—	3:34	3:40	3:43	3:54	—
B	3:59	4:03	4:10	4:15	R	R	4:35	—	—	—	SL
B	4:19	4:23	—	4:29	—	—	4:40	4:46	4:49	5:00	—
T	5:05	5:09	—	5:15	—	—	5:26	5:32	5:35	5:46	—
B	5:25	5:28	—	5:32	R	R	5:52	—	—	—	SL

Saturday

B	5:23	5:27	—	5:33	—	—	5:44	—	—	—	SL
T	8:46	8:50	—	8:56	—	—	9:07	9:13	9:16	9:27	—
B	10:15	10:19	—	10:25	R	R	10:45	—	—	—	SL
T	12:30	12:34	—	12:40	—	—	12:51	12:57	1:00	1:11	—
B	2:59	3:03	—	3:09	R	R	3:29	—	—	—	SL
T	5:07	5:11	—	5:16	—	—	5:27	5:33	5:36	5:47	X

B **Community Bus:** bike rack use limited to daylight hours only.

C Trip operates September through April only.

R Service available by request. For more information, call 1-877-843-2877.

T Connecting service to Trail available. Transfer to the **98 Columbia Connector** at Selkirk College.

SL Trip continues to Slocan as **20 Slocan Valley**.

X Trip connects with route 20 to Slocan Valley at Playmor Junction.

99 Kootenay Connector To Playmor Jct and Nelson

Monday to Friday

	(SC)	(O)	(TH)	(PL)	(BN)	(BE)	(TG)	(PI)	(PR)	(N)
	Castlegar: Selkirk College	Ootischena Park & Ride	Thrusms	Playmor Junction Park & Ride	Bonnington Mailboxes (By Request)	Beasley at Bain	Taghum	Pacific Insight	Nelson Park & Ride	Downtown Nelson: Ward and Baker
B	—	—	—	6:50	R	7:01	7:06	—	7:12	7:17
B SL	—	—	—	6:59	—	—	7:10	7:13	7:16	7:21
T K	6:48	6:52	6:59	7:09	—	—	7:20	—	7:26	7:31
T	7:39	7:43	7:50	8:00	—	—	8:11	—	8:17	8:22
B	—	—	—	8:12	R	8:23	8:28	—	8:34	8:39
B C	8:53	8:57	9:04	9:14	—	—	9:25	—	9:31	9:36
B SL	—	—	—	9:21	R	R	9:37	—	9:43	9:48
B T	10:34	10:38	10:45	10:55	—	—	11:06	11:09	11:12	11:17
B SL	—	—	—	12:51	R	R	1:07	—	1:13	1:18
T	12:56	1:00	1:07	1:17	—	—	1:28	—	1:34	1:39
T	4:07	4:11	4:18	4:28	—	—	4:39	4:42	4:46	4:52
B	5:07	5:11	5:18	5:28	—	—	5:39	—	5:45	5:50
T	5:56	6:00	6:07	6:17	—	—	6:28	—	6:34	6:39
B SL	—	—	—	6:30	—	—	6:41	—	6:47	6:52
B SL	—	—	—	7:47	—	—	7:58	—	8:04	8:09

Saturday

B SL	—	—	—	7:38	R	7:49	7:54	—	8:00	8:05
T	9:36	9:40	9:47	9:57	—	—	10:08	—	10:14	10:19
B SL	—	—	—	12:45	R	R	1:01	—	1:07	1:12
T	1:20	1:24	1:31	1:41	—	—	1:52	—	1:58	2:03
T	5:59	6:03	6:10	6:20	—	—	6:31	—	6:37	6:42
B SL	—	—	—	7:28	R	R	7:44	—	7:50	7:55

B **Community Bus:** bike rack use limited to daylight hours only.

C Trip operates September through April only.

R Service available by request. For more information, call 1-877-843-2877.

T Connecting service from Trail available. Transfer from the **98 Columbia Connector** at Selkirk College.

SL Trip originates in Slocan as **20 Slocan Valley**.

K Trip continues as **3 Rosemont** to Selkirk College (Silver King Campus).

Castlegar and Area

West Kootenay-Castlegar

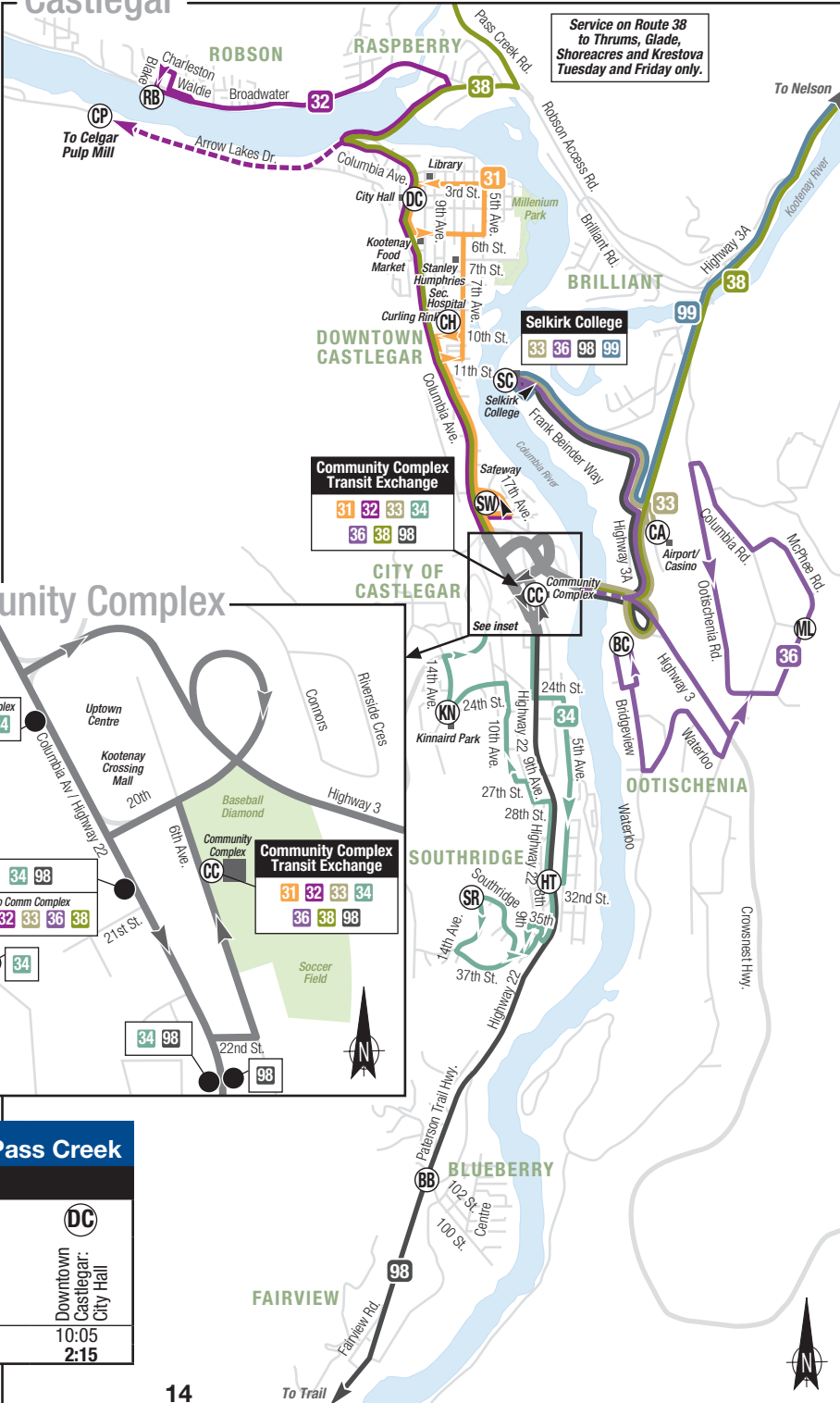
- 31 - North Castlegar
- 32 - Columbia
- 33 - Selkirk
- 34 - Kinnaird
- 36 - Ootischenia
- 38 - Playmor
- 98 - Columbia Connector
- 99 - Kootenay Connector
- - - - Limited Service

Transit maps show transit routes, exchanges and relevant landmarks to help riders use the transit system. They are not complete street maps.

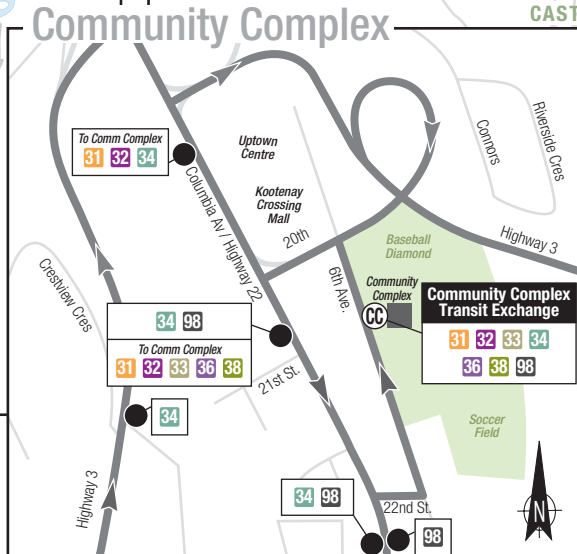
Playmor via Pass Creek



Castlegar



Service on Route 38 to Thrums, Glade, Shoreacres and Krestova Tuesday and Friday only.



38 Playmor

via Pass Creek

Tuesday and Friday

DC	KR	CV	PL	TH	DC
Downtown Castlegar: City Hall	Krestova	Crescent Valley	Playmor Junction Park & Ride	Thrums	Downtown Castlegar: City Hall
8:50	9:20	9:35	9:45	9:55	10:05
1:00	1:30	1:45	1:55	2:05	2:15

Castlegar and Area

31 North Castlegar

Monday to Friday

CC	SW	CH	DC	DC	CH	SW	CC
Castlegar Community Complex	Safeway	Castlegar Hospital	Downtown Castlegar: City Hall	Downtown Castlegar: City Hall	Castlegar Hospital	Safeway	Castlegar Community Complex
8:19	8:22	8:28	8:35	7:08	7:13	7:20	7:23
9:20	9:23	9:29	9:36	8:35	8:40	8:47	8:50
10:08	10:11	10:17	10:24	9:52	9:57	10:04	10:07
10:43	10:46	10:52	10:59	10:24	10:29	10:36	10:39
11:44	11:47	11:53	12:00	10:59	11:04	11:11	11:14
1:08	1:11	1:17	1:24	12:16	12:21	12:28	12:31
2:30	2:33	2:39	2:46	1:24	1:29	1:36	1:39
3:00	3:03	3:09	3:16	2:46	2:51	2:58	3:01
3:55	3:58	4:04	4:11	3:16	3:21	3:28	3:31
4:49	4:52	4:58	5:05	4:11	4:16	4:23	4:26
6:05	6:08	6:14	6:21	—	—	—	—

Saturday

—	—	—	—	8:58	9:03	9:10	9:13
9:48	9:51	9:57	10:04	10:22	10:27	10:34	10:37
11:36	11:39	11:45	11:52	12:10	12:15	12:22	12:25
1:33	1:36	1:42	1:49	1:49	1:54	2:01	2:04
3:01	3:04	3:10	3:17	3:38	3:43	3:50	3:53

33 Selkirk

Monday to Friday

CC	CA	SC	SC	CC
Castlegar Community Complex	Castlegar Airport/Casino	Selkirk College: Castlegar Campus	Selkirk College: Castlegar Campus	Castlegar Community Complex
A	6:32	6:38	6:42	C
A	7:25	7:31	7:35	C
	7:25	7:31	7:35	
	8:20	8:26	8:30	
	8:52	8:58	9:02	C
A	10:14	10:20	10:24	
A	11:17	11:23	11:27	C
A	12:39	12:45	12:49	
	2:06	2:12	2:16	
	3:28	3:34	3:38	C
A	3:48	3:54	3:58	
A	4:28	4:34	4:38	C
A	5:36	5:42	5:46	C
A	6:59	7:05	7:09	F

Saturday

A	9:19	9:25	9:29	C	9:34	9:43
A	11:12	11:18	11:22		11:22	11:31
	1:03	1:09	1:13	C	1:18	1:27
	2:37	2:43	2:47		2:47	2:56
	3:56	4:02	4:06		4:06	4:15
A	5:41	5:47	5:51	C	5:56	6:05

A Originates from Trail as a route 98 Columbia Connector.

F Trip operates Friday only.

C Trip continues to Trail as 98 Columbia Connector, no transfer required.

32 Columbia

Downtown, Robson, Celgar

Monday to Friday

CC	SW	DC	CP	RB	RB	CP	DC	SW	CC
Castlegar Community Complex	Safeway	Downtown Castlegar: City Hall	Celgar Pulp Mill	Robson	Robson	Celgar Pulp Mill	Downtown Castlegar: City Hall	Safeway	Castlegar Community Complex
—	—	—	—	—	C	7:00	—	7:08	—
7:26	7:29	7:37	7:45	7:57	7:57	7:57	—	8:05	8:13
—	—	9:36	—	9:44	C	9:44	—	9:52	—
2:10	2:13	12:00	—	12:08	C	12:08	—	12:16	—
3:35	3:38	3:46	—	3:54	—	3:54	—	4:02	4:10
4:21	4:24	4:32	4:40	—	—	4:40	—	4:48	4:56
—	—	5:05	—	5:13	—	5:13	—	5:21	5:29
—	—	—	—	—	—	—	—	6:21	6:29
—	—	—	—	—	—	—	—	—	6:32

Saturday

—	—	10:04	—	10:12	C	10:12	—	10:20	—
—	—	11:52	—	12:00	C	12:00	—	12:08	—
—	—	3:17	—	3:25	C	3:25	—	3:33	—

O Originates from Castlegar Community Complex as a route 31.
C This trip continues to Castlegar Community Complex as a route 31.

34 Kinnaird

Via Southridge

Monday to Friday

CC	HT	SR	KN	CC
Castlegar Community Complex	32nd St and Hwy 22	Southridge and 14th Ave.	Kinnaird Park	Castlegar Community Complex
6:55	7:03	7:08	7:16	7:22
7:50	7:58	8:03	8:11	8:17
8:52	9:00	9:05	9:13	9:19
11:14	11:22	11:27	11:35	11:41
1:45	1:53	—	1:59	2:05
3:01	3:09	3:14	3:22	3:28
3:33	3:41	—	3:47	3:53
4:38	4:46	—	4:52	4:58
5:00	5:08	5:13	5:21	5:27
5:43	5:51	—	5:57	6:03
6:32	6:40	—	6:46	6:52

Saturday

9:16	9:24	9:29	9:37	9:43
10:42	10:50	10:55	11:03	11:09
2:07	2:15	2:20	2:28	2:34

36 Ootischenia

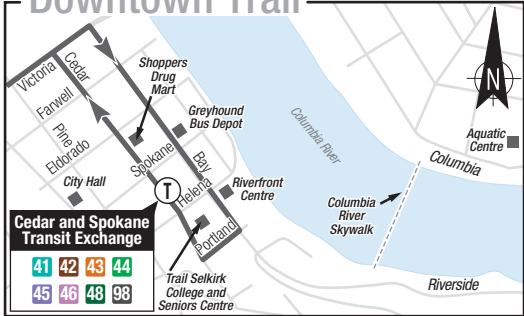
Monday to Friday

CC	SC	BC	ML	SC	CC
Castlegar Community Complex	Selkirk College: Castlegar Campus	Bridgeview Crescent	McPhee and Lark	Selkirk College: Castlegar Campus	Castlegar Community Complex
C	7:45	7:55	8:02	8:14	—
12:36	—	12:44	12:51	—	1:03
—	3:38	3:48	3:55	—	4:07

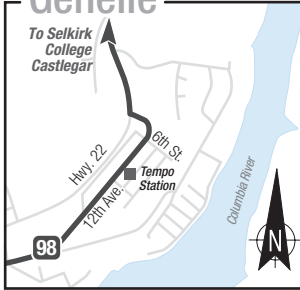
C Originates from Castlegar Community Complex as a route 33 Selkirk, and continues as route 36 Ootischenia.

Trail and Area

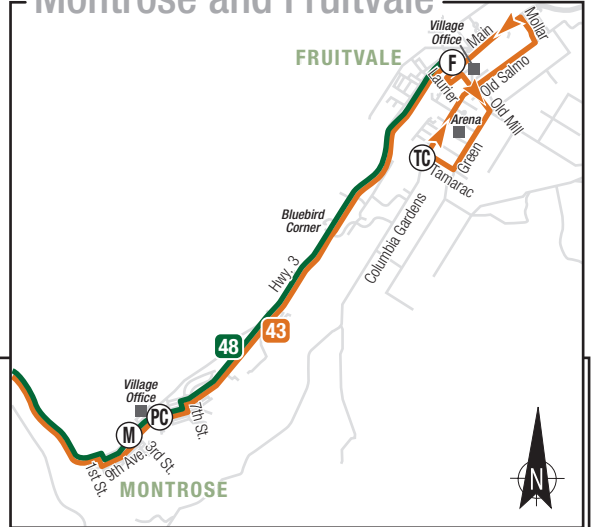
Downtown Trail



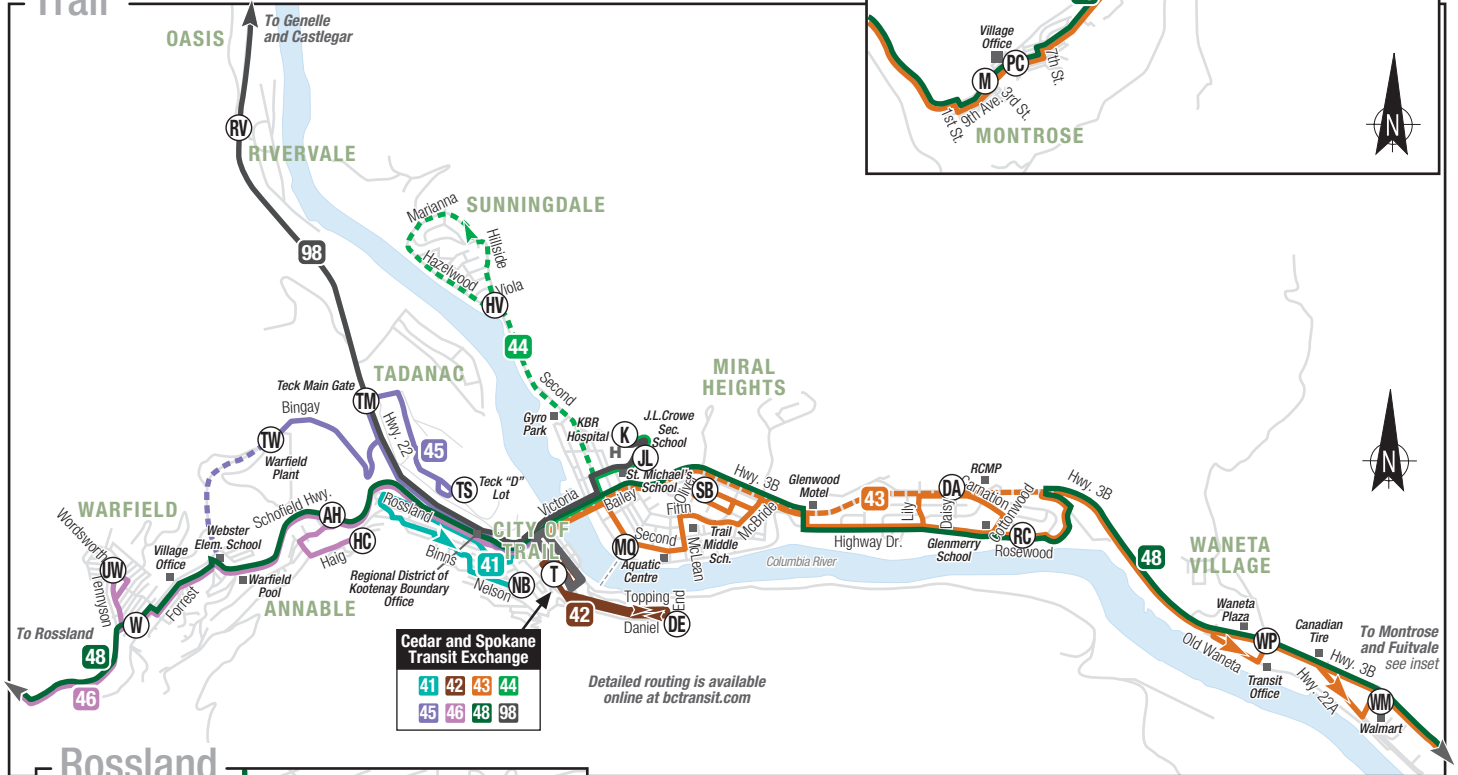
Genelle



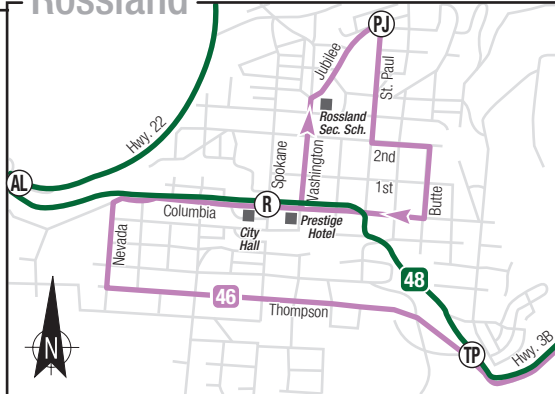
Montrose and Fruitvale



Trail



Rosland



West Kootenay-Trail

- 41- Binns
- 42- Columbia Heights
- 43- Glenmerry/Fruitvale
- 44- Sunningdale/Hospital
- 45- Teck
- 46- Rosland
- 48- Red Mountain
- 98- Columbia Connector
- Limited Service
- Pedestrian Bridge

Trail and Area

41 Binns

Monday to Friday

(T)	(NB)	(T)
Downtown Trail: Cedar and Spokane	Nelson and Birch	Downtown Trail: Cedar and Spokane
7:48	7:55	8:03
8:35	8:42	8:50
11:55	12:02	12:10
2:35	2:42	2:50
4:54	5:01	5:09
5:44	5:51	5:59
Saturday		
8:50	8:57	9:05
12:37	12:44	12:52
3:43	3:50	3:58

42 Columbia Heights

Monday to Friday

(T)	(DE)	(T)
Downtown Trail: Cedar and Spokane	Daniel and End	Downtown Trail: Cedar and Spokane
8:20	8:25	8:30
11:00	11:05	11:10
2:50	2:55	3:00
4:54	4:59	5:04
Saturday		
9:07	9:12	9:17
10:35	10:40	10:45
3:46	3:51	3:56

See pages 18 and 19 for
43 Glenmerry/Fruitvale and 46 Rossland.

44 Hospital/Sunningdale

Monday to Friday

(T)	(JL)	(K)	(HV)	(JL)	(K)	(T)
Downtown Trail: Cedar and Spokane	St. Michael's and J.L. Crowe	KBR Hospital (Trail)	Hillside and Viola	St. Michael's and J.L. Crowe	KBR Hospital (Trail)	Downtown Trail: Cedar and Spokane
7:00	—	7:06	5:52	—	7:18	6:00
7:28	—	7:34	7:10	—	—	7:25
8:05	8:12	8:13	8:17	8:24	8:25	8:32
8:19	—	8:25	—	—	—	—
9:46	—	—	—	—	9:52	9:59
11:11	—	11:17	11:21	—	11:29	11:36
11:38	—	—	—	—	11:44	11:51
1:54	—	2:00	2:04	—	2:12	2:19
3:05	3:12	3:13	3:17	3:24	3:25	3:32
4:55	—	—	—	—	5:01	5:08
5:12	—	5:18	5:22	—	5:30	5:37
6:03	—	6:09	6:13	—	6:21	6:28
7:51	—	—	—	—	7:57	8:04
Saturday						
8:22	—	8:28	8:32	—	8:40	8:47
10:18	—	10:24	10:28	—	10:36	10:43
11:56	—	12:02	12:06	—	12:14	12:21
3:15	—	3:21	3:25	—	3:33	3:40
4:45	—	4:51	4:55	—	5:03	5:10

T Trip continues to Teck.
F Trip operates Friday only.

45 Teck

Monday to Friday

(T)	(TM)	(TS)	(TW)	(TS)	(TM)	(T)
Downtown Trail: Cedar and Spokane	Teck: Main Gate	Teck "D" Lot	Teck: Warfield Plant	Teck "D" Lot	Teck: Main Gate	Downtown Trail: Cedar and Spokane
6:00	6:05	6:09	6:18	—	—	6:24
—	6:35	6:39	6:48	—	—	6:54
6:32	6:37	6:41	6:50	—	—	6:56
—	—	—	3:16	3:24	3:28	3:33



RIDE WITH BCTRANSIT.COM

43 Glenmerry/Fruitvale To Fruitvale

Monday to Friday

	(T)	(JL)	(MQ)	(DA)	(RC)	(WP)	(WM)	(M)	(F)	(TC)	(F)
Downtown Trail: Cedar and Spokane											
St. Michael's and JL Crowe											
2nd Ave and McQuarrie											
Shavers Bench											
Carnation and Daisy											
Rosewood and Carnation											
Waneta Plaza											
Walmart											
Montrose: 9th Ave and 5th St											
Fruitvale: Main and Kootenay											
Fruitvale: Tamarac and Columbia Gdns											
Fruitvale: Main and Kootenay											
									5:55	6:01	6:08
	6:29								6:49	6:55	7:02
	7:05								7:25	7:33	7:46
	7:33		7:37	7:43	7:51	7:52	7:58	8:02			
	8:24						8:35	8:39	8:44	8:52	9:05
HD	8:50		8:54	9:00		9:08	9:14	9:18			
	9:59		10:03	10:09	10:17	10:18	10:24	10:28	10:33	10:41	10:54
HD	11:12		11:16	11:22		11:30	11:36	11:40			
	12:11		12:15	12:21	12:29	12:30	12:36	12:40	12:45	12:53	12:59
HD	1:40		1:44	1:50		1:58	2:04	2:08	2:13	2:21	2:27
	1:57		2:01	2:07	2:15	2:16	2:22	2:26			
S	3:01	3:08	3:11	3:17	3:25	3:26	3:32	3:36	3:41	3:49	3:55
HD	3:35		3:39	3:45		3:53	3:59	4:03	4:08	4:16	4:22
HD	5:10		5:14	5:20		5:27	5:32	5:36	5:41	5:49	5:55
	6:37		6:41	6:47	6:54	6:55	7:00	7:04	7:09	7:17	7:23
F	9:15		9:19	9:25	9:32	9:33	9:38	9:42	9:47	9:55	

Saturday

									7:51	7:57	8:04
	8:50		8:54	9:00	9:08	9:09	9:15	9:19	9:24	9:32	9:38
	10:51		10:55	11:01	11:09	11:10	11:16	11:20	11:25	11:33	11:46
	12:54		12:58	1:04	1:12	1:13	1:19	1:23			
	2:01		2:05	2:11	2:19	2:20	2:26	2:30	2:35	2:43	2:49
	3:45		3:49	3:55	4:03	4:04	4:10	4:14	4:19	4:27	4:33
	5:13		5:17	5:23	5:30	5:31	5:36	5:40	5:45	5:53	5:59
	6:40		6:44	6:50	6:57	6:58	7:03	7:07	7:12	7:20	7:26

- F Trip operates Friday only.
- S Trip routes via JL Crowe and St. Michael's only when schools are in session.
- HD Highway Drive only.

43 Glenmerry/Fruitvale To Trail

Monday to Friday

	(F)	(M)	(PC)	(WM)	(WP)	(RC)	(DA)	(MQ)	(JL)	(T)
Fruitvale: Main and Kootenay										
Montrose: 9th Ave and 5th St										
Montrose: Fas Gas (Hwy Only)										
Walmart										
Waneta Plaza										
Rosewood and Carnation										
Carnation and Daisy										
Shavers Bench										
2nd Ave and McQuarrie										
St. Michael's and JL Crowe										
Downtown Trail: Cedar and Spokane										
T1							5:38	5:39	5:44	5:49
T2	6:08	6:16		6:21	6:24					
							6:35	6:36	6:42	6:48
	7:02	7:10		7:15	7:18					
				7:19	7:22	7:27	7:28	7:34	7:40	
S	7:46	7:54		7:59	8:02					8:10
S				8:02	8:05	8:10	8:11	8:17	8:23	8:26
	9:05	9:13		9:18	9:21					
HD				9:18	9:21	9:26		9:32	9:38	9:44
	10:57	11:05		11:10	11:13	11:18	11:19	11:25	11:31	11:37
HD				11:40	11:43	11:48		11:54	12:00	12:06
	1:08	1:16		1:21	1:24	1:29	1:30	1:36	1:42	1:48
HD				2:26	2:29	2:34		2:40	2:46	2:52
				2:37	2:40	2:45	2:46	2:52	2:58	3:04
HD	2:36	2:44		2:49	2:52	2:57		3:03	3:09	3:15
	4:04	4:12		4:17	4:20	4:26	4:27	4:33	4:39	4:45
	4:31	4:39		4:44	4:47					4:58
HD	6:04	6:12		6:17	6:20	6:25		6:31	6:37	6:43
	7:32	7:40		7:45	7:48	7:53	7:54	8:00	8:06	8:12
F	9:55		10:02		10:06					

Saturday

	8:06	8:14		8:19	8:22	8:27	8:28	8:34	8:40		8:46
	9:49	9:57		10:02	10:05	10:10	10:11	10:17	10:23		10:29
	11:50	11:58		12:03	12:06	12:11	12:12	12:18	12:24		12:30
				1:23	1:26	1:31	1:32	1:38	1:44		1:50
	3:00	3:08		3:13	3:16	3:21	3:22	3:28	3:34		3:40
	4:44	4:52		4:57	5:00						5:11
	6:10	6:18		6:23	6:26						6:37
	7:33		7:40		7:44						

- F Trip operates Friday only.
- S Trip routes via JL Crowe and St. Michael's only when schools are in session.
- T1 From 2nd and McQuarrie, trip routes to Sunningdale before arriving at Cedar and Spokane. Trip then continues as a route 45 Teck.
- T2 Trip continues as a route 45 Teck.
- HD Via Highway Drive only.



Transit Info 1-855-993-3100
bctransit.com

Trail and Area

46 Rossland To Rossland

Monday to Friday

	T	AH	HC	W	UW	TP	PJ	R
	Downtown Trail: Cedar and Spokane	Annable (Highway Only)	Annable: Haig and Coleman	Warfield Store	Upper Warfield: Tennyson and Wordsworth	Thompson and Schofield	St. Paul and Jubilee	Rossland: Columbia and Spokane
R	6:00	6:05	—	6:08	—	6:14	—	6:20
W	7:34	7:39	—	7:44	—	7:54	7:54	7:58
	8:37	8:42	—	8:47	8:49	8:56	9:05	9:09
	9:47	—	9:54	10:01	10:03	10:10	10:19	10:23
	11:12	11:17	—	11:22	11:24	11:31	11:40	11:44
	12:25	—	12:33	12:41	12:43	12:50	12:59	1:03
	1:50	1:55	—	2:00	2:02	2:09	2:18	2:22
	2:25	2:30	—	2:35	2:37	2:44	2:53	2:57
	3:35	—	3:43	3:51	3:53	4:00	4:09	4:13
	5:10	5:15	—	5:20	5:22	5:29	5:38	5:42
F	6:46	6:51	—	6:56	6:58	7:05	7:14	7:18
	8:15	8:20	—	8:25	8:27	8:34	8:43	8:47

Saturday

	7:46	7:51	—	7:56	—	8:02	8:11	8:15
	10:47	—	10:54	11:01	11:03	11:10	11:19	11:23
	2:03	—	2:11	2:19	2:21	2:28	2:37	2:41
	3:58	—	4:06	4:14	4:16	4:23	4:32	4:36
	6:41	6:46	—	6:51	6:53	7:00	7:09	7:13

- F Trip operates Friday only.
- R To Rossland, trip operates from Hwy 3B via Thompson, Nevada, Dunn, Columbia to Spokane. On return to Trail, trip routes via Teck.
- W Trip routes direct up Washington and continues to JL Crowe and St. Michael's when schools are in session.

46 Rossland To Trail

Monday to Friday

	R	TS	UW	W	AH	HC	T	VT
	Rossland: Columbia and Spokane	Thompson and Schofield	Upper Warfield: Tennyson and Wordsworth	Warfield Store	Annable (Highway Only)	Annable: Haig and Coleman	Downtown Trail: Cedar and Spokane	Trail: Victoria and Tamarac
R	6:20	—	—	6:27	6:30R	—	6:54	—
W	7:58	8:03	8:08	8:10	8:15	—	8:22	—
	9:14	9:19	9:24	9:26	9:31	—	9:38	—
	10:27	10:32	10:37	10:39	—	10:46	10:55	—
	11:44	11:49	11:54	11:56	12:01	—	12:08	—
	1:07	1:12	1:17	1:19	—	1:26	1:35	—
	2:27	2:32	2:37	2:39	2:44	—	2:51	—
	3:02	3:07	3:12	3:14	3:19	—	3:26	—
	4:18	4:23	4:28	4:30	—	4:37	4:46	—
	5:42	5:47	5:52	5:54	5:59	—	6:05	—
F	7:18	7:23	7:28	7:30	7:35	—	7:41	—
	8:50	8:55	9:00	9:02	9:07	—	9:13	—

Saturday

	8:19	8:24	8:29	8:31	—	8:38	8:47	—
	11:27	11:32	11:37	11:39	—	11:46	11:55	—
	2:44	2:49	2:54	2:56	—	3:03	3:12	—
	4:40	4:45	4:50	4:52	—	4:59	5:08	—
	7:13	—	—	7:20	7:25	—	—	7:28

- F Trip operates Friday only.
- R Trip routes via Teck as a route 45, prior to arriving at Cedar and Spokane at 6:54.
- W Trip routes direct up Washington and continues to JL Crowe and St. Michael's when schools are in session.

48 Red Mountain Ski Bus To Red Mtn Winter Only

Saturday and Sunday, December-March ONLY

	F	PC	WM	WP	RC	T	BW	BR	W	R	AL	RM
	Fruitvale: Main and Kootenay	Montrose: Fas Gas (Hwy Only)	Walmart	Waneta Plaza	Rosewood and Carnation	Downtown Trail: Cedar and Spokane	Trail: Best Western Hotel	Benedict's Restaurant	Warfield Store	Rossland: Columbia and Spokane	Casa Alpina Lodge	Red Mountain
H	7:53	8:00	8:03	8:06	8:10	8:20	8:22	8:25	8:28	8:36	8:39	8:44

H Highway only. No Upper Warfield or Forrest Dr. The **48 Red Mountain** operates Saturday, Sunday and when school is not in session from December 1 to March 31, depending upon snow conditions and operations on the mountain.

There are extra trips on specific dates for this route between December 2020 and April 2021. Visit bctransit.com for more details.

48 Red Mountain Ski Bus To Fruitvale Winter Only

Saturday and Sunday, December-March ONLY

	RM	AL	R	W	RL	VT	T	RC	WP	WM	PC	F
	Red Mountain	Casa Alpina Lodge	Rossland: Columbia and Spokane	Warfield Store	RayLyn Motel	Trail: Victoria and Tamarac	Downtown Trail: Cedar and Spokane	Rosewood and Carnation	Waneta Plaza	Walmart	Montrose: Fas Gas (Hwy Only)	Fruitvale: Main and Kootenay
H	3:45	3:50	3:53	4:00	4:03	4:05	4:08	4:16	4:22	4:25	4:29	4:36

H Highway only. No Upper Warfield or Forrest Dr. The **48 Red Mountain** operates Saturday, Sunday and when school is not in session from December 1 to March 31, depending upon snow conditions and operations on the mountain.

There are extra trips on specific dates for this route between December 2020 and April 2021. Visit bctransit.com for more details.

Nakusp and Kaslo Paratransit

Call to book these trips 1-855-993-3100

51 Nakusp – Hot Springs

Monday

	(NK)		(NH)		(NK)
	Nakusp		Nakusp Hot Springs		Nakusp
B	1:15		1:35		1:55
B	3:15		3:35		3:55
B Community Bus: bike rack use limited to daylight hours only. No standees allowed.					

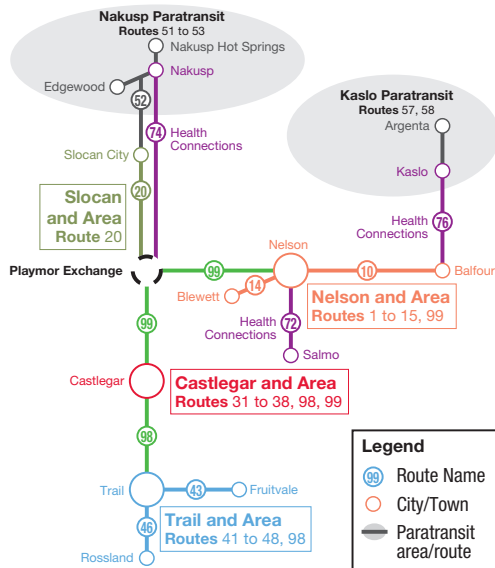
52 Slocan via Silverton

52 Nakusp via Silverton

To Slocan								To Nakusp				
Wednesday												
(NK)	(SL)	(HI)	(ND)	(SV)	(SI)	(SI)	(SV)	(ND)	(HI)	(SL)	(NK)	
Nakusp	Summit Lake	Hills	New Denver	Silverton	Slocan and Giffin	Slocan and Giffin	Silverton	New Denver	Hills	Summit Lake	Nakusp	
B	7:10	7:20	7:30	7:50	7:55	8:20	8:35	9:00	9:05	9:25	9:35	9:45
B	4:20	4:30	4:40	5:00	5:05	5:30	5:41	6:06	6:11	6:31	6:41	6:51
B Community Bus: bike rack use limited to daylight hours only. No standees allowed.												

Paratransit Fares all fares subject to change

51 Nakusp to Hot Springs	\$ 1.25
52 Nakusp to Slocan	2.00
53 Nakusp to Edgewood	2.00
57 Kaslo Local	1.75
58 Kaslo to Argenta	2.00



53 Edgewood

53 Nakusp

To Edgewood					To Nakusp					
Friday										
(NK)	(AR)	(BU)	(FQ)	(EW)	(EW)	(FQ)	(BU)	(AR)	(NK)	
Nakusp	Arrow Park	Burton	Fauquier	Edgewood	Edgewood	Fauquier	Burton	Arrow Park	Nakusp	
B	8:15	8:30	8:40	8:55	9:20	9:25	10:00	10:15	10:25	10:40
B	1:50	2:05	2:15	2:30	3:20	3:25	4:00	4:15	4:25	4:40
B Community Bus: bike rack use limited to daylight hours only. No standees allowed.										

57 Kaslo Local

Friday						
(KA)	(SB)	(AM)	(KH)	(ES)	(FS)	(KA)
Kaslo City Hall	Shutty Bench: Hwy 31 and Cowan	Abbey Manor	Kaslo Hospital	8th St and C-Ave	Front Street	Kaslo City Hall
B	9:00	9:10	9:20	9:25	9:45	9:55
B	11:45	11:55	—	—	—	—
B Community Bus: bike rack use limited to daylight hours only. No standees allowed.						

58 Argenta – Kaslo

Thursday									
(KA)	(SB)	(MC)	(CS)	(AP)	(MC)	(CS)	(SB)	(KA)	
Kaslo City Hall	Shutty Bench: Hwy 31 and Cowan	Meadow Creek Store	Cooper Creek Store	Argenta: Post Office	Meadow Creek Store	Cooper Creek Store	Shutty Bench: Hwy 31 and Cowan	Kaslo City Hall	
BN	6:35	6:45	7:20	7:25	7:50	—	8:30	8:45	
BN	6:50	7:00	—	—	7:40	8:05	8:10	8:40	8:55
N Trip continues to and from Nelson as 76 Kaslo-Nelson (separate fare applies).									
B Community Bus: bike rack use limited to daylight hours only. No standees allowed.									



Make new friends.

RIDE WITH BCTRANSIT.COM

72 Salmo						72 Nelson via Ymir					
To Salmo			To Nelson			To Salmo			To Nelson		
Tuesday, Thursday and Friday											
CM	N	PE	SO	SO	PE	N	CM	SO	PE	N	CM
Chahko Mika Mall	Nelson: Ward and Baker	Perrier Road	Ymir Firehall	Salmo	Salmo	Ymir Firehall	Perrier Road	Nelson: Ward and Baker	Chahko Mika Mall		
B	7:15	7:19	—	7:50	B	8:05	8:15	8:38	R	8:50	
B	12:39	12:43	12:50	1:12	1:24	B	1:39	1:49	2:12	R	2:24
B	5:10	5:14	5:21	5:43	5:55	B	6:10	—	—	R	6:45
B Community Bus: bike rack use limited to daylight hours only. No standees allowed. Trip operates Tuesday, Thursday and Friday only.											
R Request stop. Passengers on board can ask the driver to be dropped off at this location.											

74 Nakusp – Nelson											To Nelson
Tuesday and Thursday											
NK	SL	HI	ND	SV	SI	I	PM	PL	CM		
Nakusp	Summit Lake	Hills	New Denver	Silverton	Slocan and Giffin	Winlaw	Passmore	Playmor Junction Park & Ride	Chahko Mika Mall		
BH	8:05	8:15	8:25	8:45	8:50	9:15	9:35	9:45	9:55	10:20	
H Service to or from Kootenay Lake Hospital available on request.											
B Community Bus: bike rack use limited to daylight hours only. No standees allowed.											

74 Nakusp – Nelson											To Nakusp
Tuesday and Thursday											
CM	PL	PM	I	SI	SV	ND	HI	SL	NK		
Chahko Mika Mall	Playmor Junction Park & Ride	Passmore	Winlaw	Slocan and Giffin	Silverton	New Denver	Hills	Summit Lake	Nakusp		
HB	4:05	4:30	4:40	4:50	5:10	5:35	5:40	6:00	6:10	6:20	
H Service to or from Kootenay Lake Hospital available on request.											
B Community Bus: bike rack use limited to daylight hours only. No standees allowed.											

Request-a-Stop

Customers who feel that their personal safety is at risk can ask their driver to stop between regular bus stops. Ask your transit driver at least one bus stop ahead of where you wish to get off. You will be let off at a safe location closest to your request. Please contact your local transit office for details and any time restrictions.

76 Kaslo – Nelson							To Nelson
Tuesday, Wednesday and Thursday							
KA	AC	WR	AS	BF	CM	N	H
Kaslo City Hall	Arcola Rd and Mirror Lake	Woodbury Resort	Ainsworth Hot Springs	Balfour Ferry	Chahko Mika Mall	Downtown Nelson: Ward and Baker	Kootenay Lake Hospital
NB W	7:10	7:15	7:25	7:30	7:45	—	—
B T	8:30	8:35	8:45	8:50	9:05	9:35	9:48
NB U	9:00	9:05	9:15	9:20	9:35	—	—
NB TWU	12:20	12:25	12:35	12:40	12:55	—	—
NB TWU	5:20	5:25	5:35	5:40	5:55	—	—
N Connect to 10 North Shore for service to Nelson at Balfour Ferry.							
B Community Bus: bike rack use limited to daylight hours only. No standees allowed.							
W Trip operates Wednesday only.							
U Trip operates Thursday only.							
T Trip operates Tuesday only.							
TWU Trip operates Tuesday, Wednesday and Thursday only.							

76 Kaslo – Nelson							To Kaslo
Tuesday, Wednesday and Thursday							
H	N	CM	BF	AS	WR	AC	KA
Kootenay Lake Hospital	Downtown Nelson: Ward and Baker	Chahko Mika Mall	Balfour Ferry	Ainsworth Hot Springs	Woodbury Resort	Arcola Rd and Mirror Lake	Kaslo City Hall
NB W	—	—	7:55	8:10	8:15	8:25	8:30
NB U	—	—	9:40	9:55	10:00	10:10	10:15
B T	10:00	10:05	10:11	10:46	11:01	11:06	11:21
NB TWU	—	—	1:05	1:20	1:25	1:35	1:40
NB TWU	—	—	6:00	6:15	6:20	6:30	6:35
N From Nelson, board 10 North Shore and transfer at Balfour Ferry.							
B Community Bus: bike rack use limited to daylight hours only. No standees allowed.							
W Trip operates Wednesday only.							
U Trip operates Thursday only.							
T Trip operates Tuesday only.							
TWU Trip operates Tuesday, Wednesday and Thursday only.							



Transit Info 1-855-993-3100

bctransit.com

Face Covering Policy

For updated information about face coverings and other COVID-19 policies, please visit bctransit.com/covid19.

Regional Connectors

Regional services – routes **98 Columbia Connector** and **99 Kootenay Connector** – connect major West Kootenay communities. For convenience, schedule highlights are shown below including transfer connections at Selkirk College in Castlegar.

For detailed schedules, see page 5.

Connections to other local routes are available at the following points:

- Downtown Nelson (Ward and Baker)
- Playmor Junction
- Castlegar Selkirk College
- Castlegar and District Community Complex
- Downtown Trail (Cedar and Spokane)

Connecting Services from Trail to Castlegar, Playmor Junction, Nelson and area hospitals

44 Hospital		98 Columbia Connector					99 Kootenay Connector			3/1 Rosemont/Uphill				
Monday to Friday														
		Transfer to Route 98					Transfer to Route 99			Transfer to Route 1				
(K)	(T)	(T)	(K)	(CC)	(CA)	(SC)	(SC)	(PL)	(N)	(N)	(H)			
KBR Hospital (Trail)	Ar. Downtown Trail: Cedar and Spokane	Routes via	Lv. Downtown Trail: Cedar and Spokane	KBR Hospital (Trail)	Castlegar Community Complex	Castlegar Airport/Casino	Ar. Castlegar: Selkirk College	Routes via	Lv. Castlegar: Selkirk College	Playmor Junction Park & Ride	Ar. Downtown Nelson: Ward and Baker	Routes via	Lv. Downtown Nelson: Ward and Baker	Ar. Kootenay Lake Hospital (Nelson)
—	—	98	6:05	—	6:32	6:38	6:42	99	6:48	7:09	7:31	SK	—	—
—	—	98	6:56	—	7:23	7:31	7:35	99	7:39	8:00	8:22	1	8:35	8:50
—	—	98	9:47	—	10:14	10:20	10:24	99	10:34	10:55	11:17	1	11:25	11:30
11:44	11:51	98	12:12	—	12:39	12:45	12:49	99	12:56	1:17	1:39	1	1:41	1:56
—	—	98	3:12	3:20	3:48	3:54	3:58	99	4:07	4:28	4:52	1	5:05	5:20
F 5:01	5:08	98	5:09	—	5:36	5:42	5:46	99	5:56	6:17	6:39	1	6:44	6:56
6:21	6:28	98	6:32	—	6:59	7:05	7:09	99	—	—	—	—	—	—
Saturday														
8:40	8:47	98	8:52	—	9:19	9:25	9:29	99	9:36	9:57	10:19	3/1	10:25	10:51
12:14	12:21	98	12:36	—	1:03	1:09	1:13	99	1:20	1:41	2:03	3/1	3:05	3:31
5:03	5:10	98	5:14	—	5:41	5:47	5:51	99	5:59	6:20	6:42	3/1	6:44	7:10

F Trip operates Friday only.

SK Upon arrival in Nelson, trip continues on as **3 Rosemont** to Selkirk College's Silver King campus.

Connecting Services from Nelson to Playmor Junction, Castlegar, Trail and area hospitals

3/1 Rosemont/Uphill		99 Kootenay Connector			98 Columbia Connector			44 Hospital			
Monday to Friday											
		Transfer to Route 99			Transfer to Route 98						
(H)	(N)	(N)	(PL)	(SC)	(SC)	(CC)	(T)	(T)	(K)		
Kootenay Lake Hospital (Nelson)	Ar. Downtown Nelson: Ward and Baker	Routes via	Lv. Downtown Nelson: Ward and Baker	Playmor Junction Park & Ride	Ar. Castlegar: Selkirk College	Routes via	Lv. Castlegar: Selkirk College	Castlegar Community Complex	Ar. Downtown Trail: Cedar and Spokane	Lv. Downtown Trail: Cedar and Spokane	Ar. KBR Hospital (Trail)
—	—	99	5:58	6:20	6:39	98	6:49	6:58	7:28	7:28	7:34
—	—	99	6:50	7:11	7:31	98	7:40	7:49	8:19	8:19	8:25
—	—	99	9:43	10:04	10:24	98	10:30	10:39	11:09	11:11	11:17
11:52	11:57	99	12:05	12:26	12:46	98	12:54	1:04	1:35	1:54	2:00
3:05	3:10	99	3:13	3:34	3:54	98	4:13	4:22	4:53	4:55	5:01
—	—	99	5:05	5:26	5:46	98	5:56	6:05	6:35	—	—
—	—	99	—	—	—	98 F	7:12	7:21	7:51	7:51	7:57
Saturday											
—	8:42	99	8:46	9:07	9:27	98	9:34	9:43	10:13	10:18	10:24
11:41	11:46	99	12:30	12:51	1:11	98	1:18	1:27	1:58	—	—
4:06	4:11	99	5:07	5:27	5:47	98	5:56	6:05	6:35	—	—

F Trip operates Friday only.

98 For service to Trail, board **33 Selkirk/98 Columbia Connector** at Selkirk College.